

STATE OF ILLINOIS
DEPARTMENT OF TRANSPORTATION
DIVISION OF HIGHWAYS

**PROPOSED
HIGHWAY PLANS**

FAP 341: ILL 72

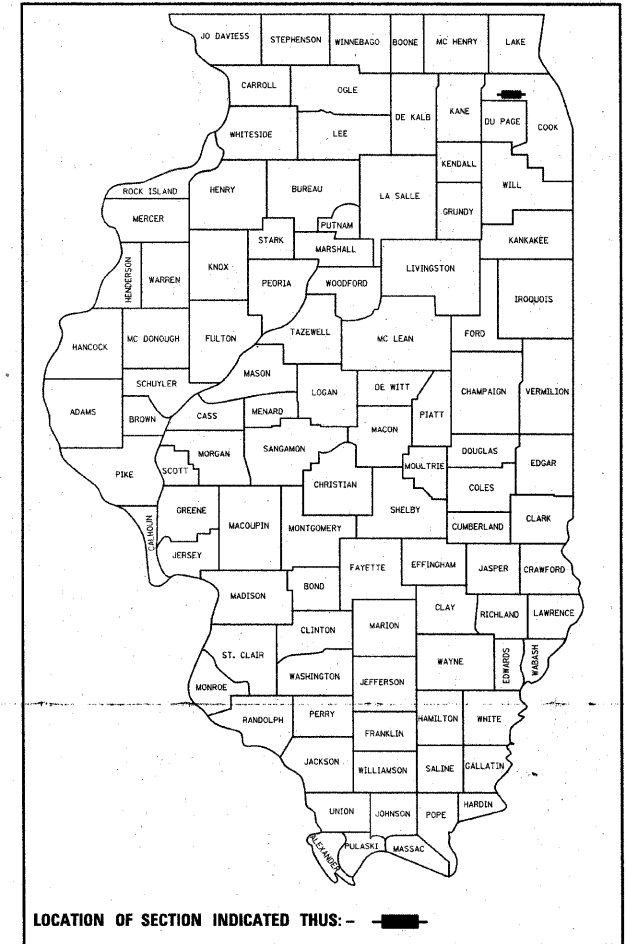
SECTION: 32 (1 & 2) R-RS

**BARTLETT ROAD TO GLEN LAKE ROAD
RESURFACING**

**COOK COUNTY
C-91-480-10**

F.A.P. RTE.	SECTION	COUNTY	TOTAL SHEETS	SHEET NO.
341	32 (1 & 2) R-RS	COOK	25	1
		ILLINOIS	CONTRACT NO. 60K41	

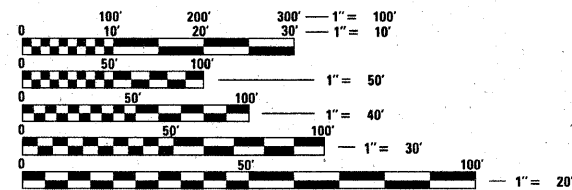
D-91-480-10



LOCATION OF SECTION INDICATED THUS: - ■ -

FOR INDEX OF SHEETS, SEE SHEET NO. 2

PROJECT IS LOCATED IN THE VILLAGES
OF HOFFMAN ESTATES AND SOUTH BARRINGTON



FULL SIZE PLANS HAVE BEEN PREPARED USING STANDARD ENGINEERING SCALES. REDUCED SIZED PLANS WILL NOT CONFORM TO STANDARD SCALES. IN MAKING MEASUREMENTS ON REDUCED PLANS, THE ABOVE SCALES MAY BE USED.

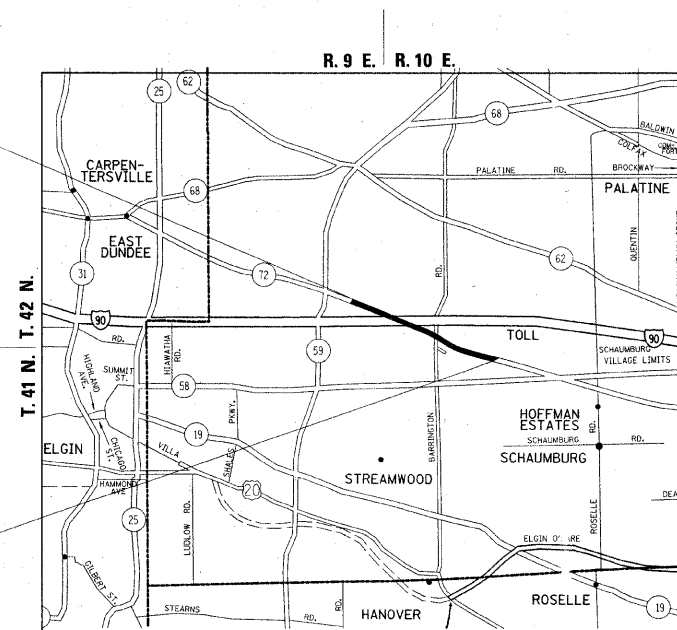
J.U.L.I.E.
JOINT UTILITY LOCATION INFORMATION FOR EXCAVATION
1-800-892-0123
OR 811

PROJECT ENGINEER DAN WILGREEN (847) 705-4240
PROJECT MANAGER KEN ENG (847) 705-4247

CONTRACT NO. 60K41

PROJECT BEGINS
STA. 19 + 60

PROJECT ENDS
STA. 220 + 40



BARRINGTON, HANOVER & SCHAUMBURG TOWNSHIP

TRAFFIC DATA

2007 ADT = 37,900
SPEED LIMIT = 55 MPH

OMISSIONS:

STA. 71 + 51 TO STA. 77 + 28
STA. 119 + 39 TO STA. 132 + 70
STA. 149 + 00 TO STA. 157 + 93

STATE OF ILLINOIS
DEPARTMENT OF TRANSPORTATION
DIVISION OF HIGHWAYS

SUBMITTED APRIL 1, 2010

Diane M. O'Keefe DEPUTY DIRECTOR OF HIGHWAYS, REGION ENGINEER

May 7 2010
Scott E. Stitt, P.E. acting ENGINEER OF DESIGN AND ENVIRONMENT

May 7 2010
Christine M. Reed DIRECTOR OF HIGHWAYS, CHIEF ENGINEER

**PRINTED BY THE AUTHORITY
OF THE STATE OF ILLINOIS**

GROSS LENGTH OF PROJECT = 20,080 FEET = 3.80 MILES
NET LENGTH OF PROJECT = 17,279 FEET = 3.27 MILES