

STATE OF ILLINOIS
 DEPARTMENT OF TRANSPORTATION
 DIVISION OF HIGHWAYS

**PROPOSED
 HIGHWAY PLANS**

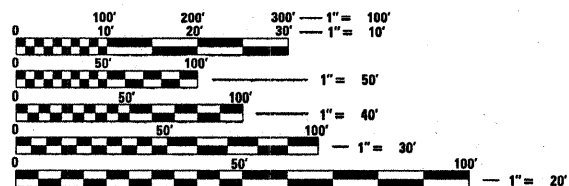
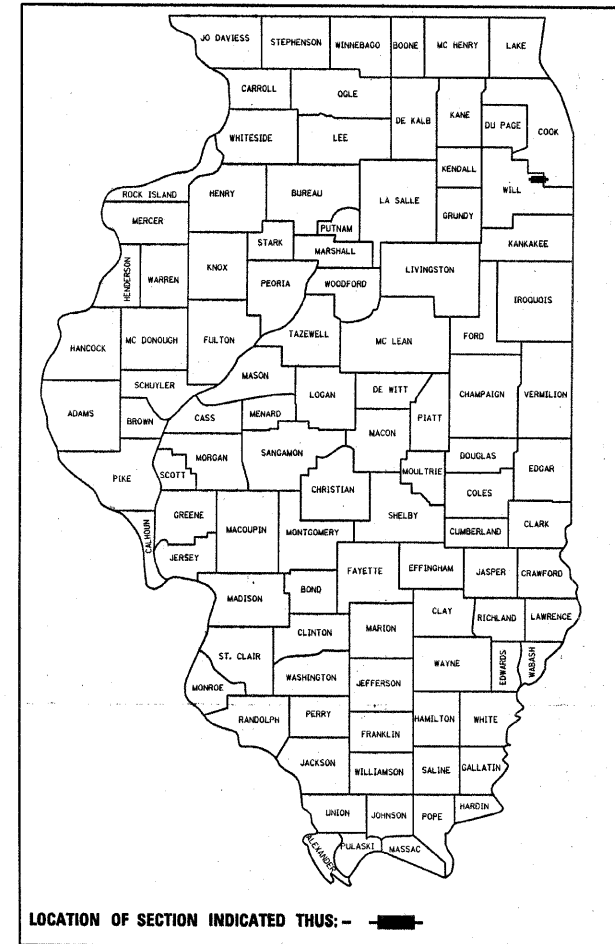
FAI ROUTE 80 (INTERSTATE 80)
 EASTBOUND FRANKFORT WEIGH STATION
 SECTION: 99-5-1-TWS-1
 WEIGH STATION SCALE REPLACEMENT
 WILL COUNTY
 C-91-491-10

F.A.I. RTE.	SECTION	COUNTY	TOTAL SHEETS	SHEET NO.
80	99-5-1-TWS-1	WILL	16	1
		ILLINOIS	CONTRACT NO. 60K45	

FOR INDEX OF SHEETS, SEE SHEET NO. 2

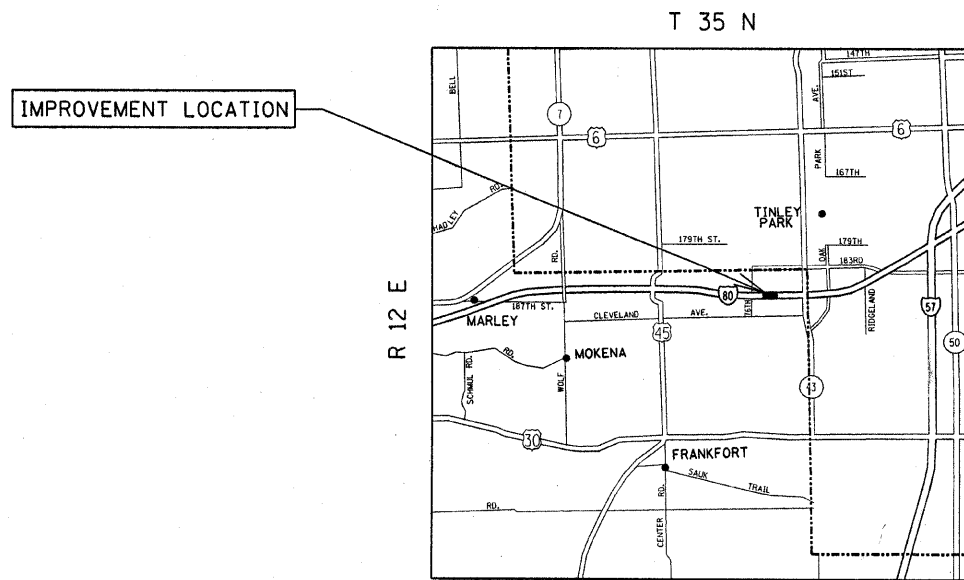
THE IMPROVEMENT IS LOCATED IN
 FRANKFORT TOWNSHIP IN WILL COUNTY.

D-91-491-10



FULL SIZE PLANS HAVE BEEN PREPARED USING STANDARD ENGINEERING SCALES. REDUCED SIZED PLANS WILL NOT CONFORM TO STANDARD SCALES. IN MAKING MEASUREMENTS ON REDUCED PLANS, THE ABOVE SCALES MAY BE USED.

J.U.L.I.E.
 JOINT UTILITY LOCATION INFORMATION FOR EXCAVATION
 1-800-892-0123
 OR 811



FRANKFORT TOWNSHIP



TRAFFIC DATA

2009 ADT = 117,800
 POSTED SPEED LIMIT = 55 MPH

STATE OF ILLINOIS
 DEPARTMENT OF TRANSPORTATION
 DIVISION OF HIGHWAYS

SUBMITTED APRIL 14, 2010
Diane M. O'Keefe
 DEPUTY DIRECTOR OF HIGHWAYS, REGION ENGINEER

MAY 7 2010
Scott E. Stitt, P.E.
 acting ENGINEER OF DESIGN AND ENVIRONMENT

MAY 7 2010
Christine M. Road
 DIRECTOR OF HIGHWAYS, CHIEF ENGINEER

**PRINTED BY THE AUTHORITY
 OF THE STATE OF ILLINOIS**

PROJECT ENGINEER: KARI SMITH (847) 705-4437
 PROJECT MANAGER: KEN ENG

CONTRACT NO. 60K45