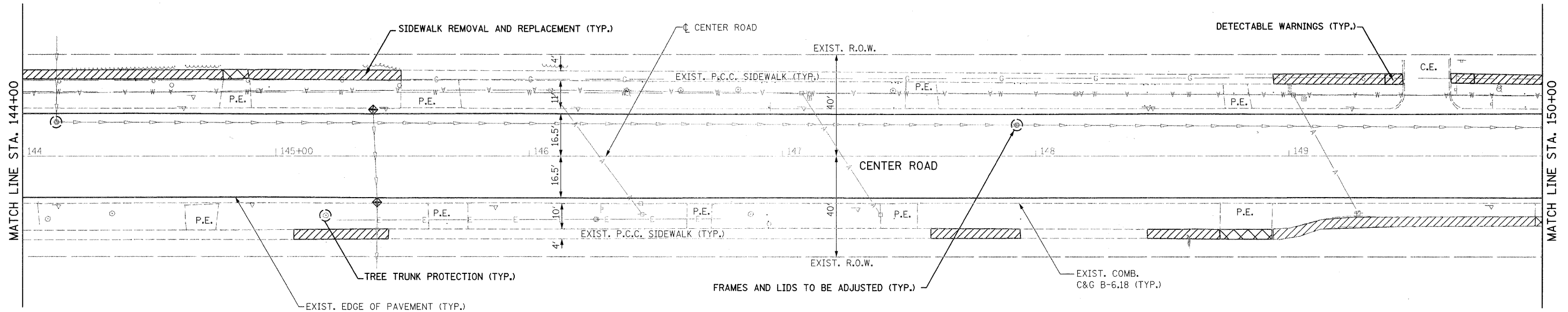
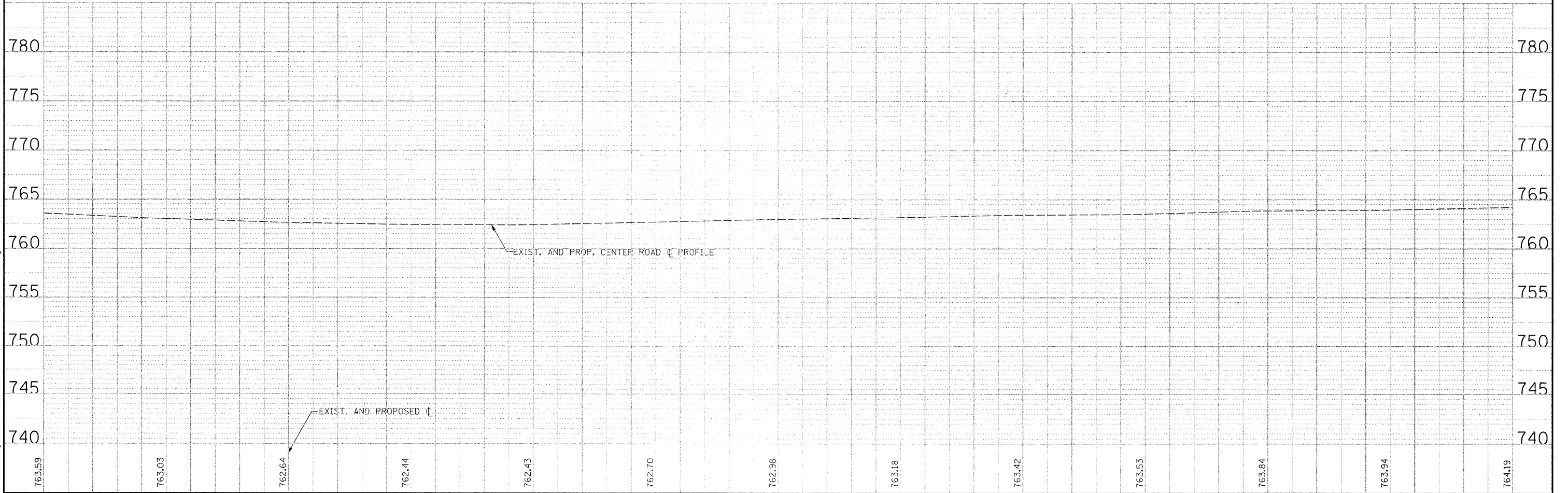
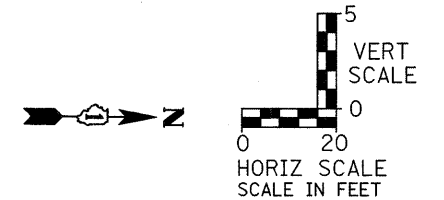


RESIDENTIAL

SAINT PETER'S UNITED
CHURCH OF CHRIST



PAVEMENT MILLING AND RESURFACING
STA 144+00 TO STA 150+00 (2,200 SQ YD)



144+00	144+50	145+00	145+50	146+00	146+50	147+00	147+50	148+00	148+50	149+00	149+50	150+00
763.59	763.03	762.64	762.44	762.43	762.70	762.98	763.18	763.42	763.53	763.84	763.94	764.19

1170 SOUTH HOBOLT ROAD
JOLIET, ILLINOIS 60431
(815) 744-4200

USER NAME = adamm	DESIGNED - ARM	REVISED -
CHECKED - RKK	CHECKED - RKK	REVISED -
DRAWN - KAS	DRAWN - KAS	REVISED -
CHECKED - RKK	CHECKED - RKK	REVISED -

STATE OF ILLINOIS
DEPARTMENT OF TRANSPORTATION

CENTER ROAD PLAN AND PROFILE
SCALE: AS SHOWN SHEET NO. OF SHEETS STA. 144+00 TO STA. 150+00

F.A.U. RTE. 3759	SECTION 04-00038-00-WR	COUNTY WILL	TOTAL SHEETS 165	SHEET NO. 26
CONTRACT NO. 63248			ILLINOIS FED. AID PROJECT	

DATE PLOTTED: 11/11/2011
PLOT SCALE: 1" = 20.0000' / 1" IN.
PLOT DATE: 11/11/2011

FILE NAME = s:\proj\66200-66595\66200\macro\p & p\Center_P&P.dgn
STRUCTURE NOTATIONS CHRD