
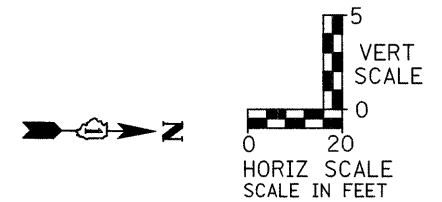
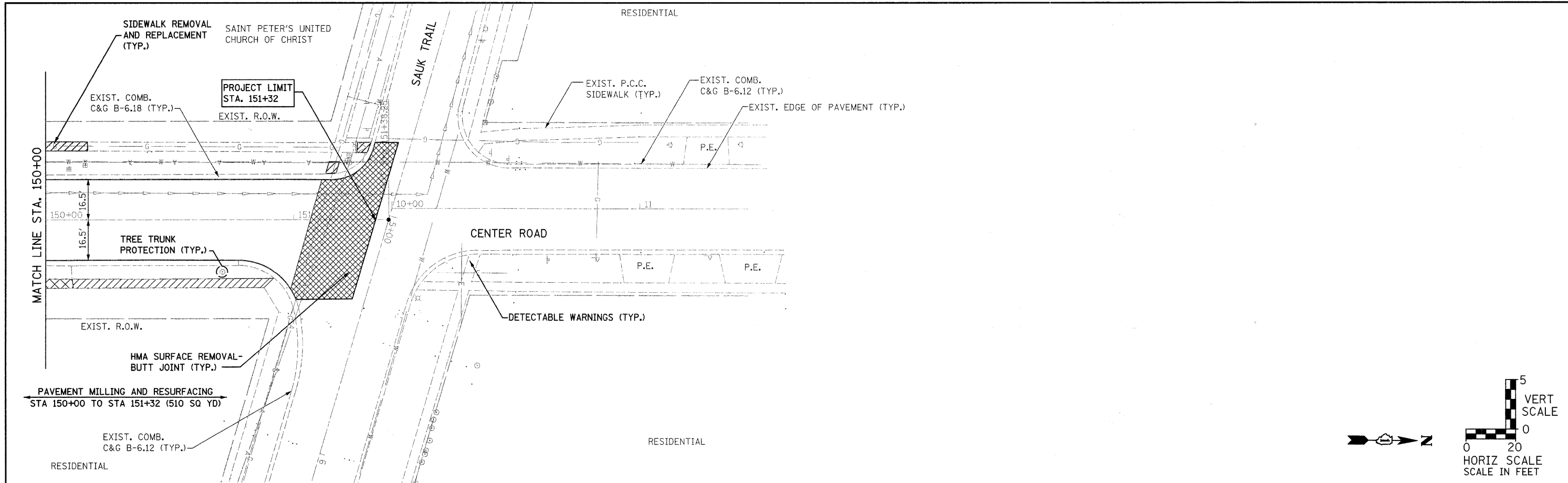


SURVEYED
 PLOTTED
 CHECKED
 REVISIONS
 NO. OF WAY CHECKED
 CADD FILE NAME

FILE NAME = s:\p1\66800-6699\6628\004\microsta\ & Pa\Center R&P-09.dgn
 SURVEYED
 PLOTTED
 CHECKED
 REVISIONS
 NO. OF WAY CHECKED
 STRUCTURE NOTATIONS CHFD



 1170 SOUTH HOUBOLT ROAD JOLIET, ILLINOIS 60431 (815) 744-4200 ENGINEERS	USER NAME = edamm DESIGNED - ARM CHECKED - RKK DRAWN - KAS CHECKED - RKK	REVISED - REVISED - REVISED - REVISED -	STATE OF ILLINOIS DEPARTMENT OF TRANSPORTATION	CENTER ROAD PLAN AND PROFILE SCALE: AS SHOWN SHEET NO. OF SHEETS STA. 150+00 TO STA. END	F.A.U. RTE. 3759 SECTION 04-00038-00-WR COUNTY WILL TOTAL SHEETS 165 SHEET NO. 27 CONTRACT NO. 63248	FED. ROAD DIST. NO. ILLINOIS FED. AID PROJECT
	PLOT SCALE = 20.0000' / IN. PLOT DATE = 3/31/22					