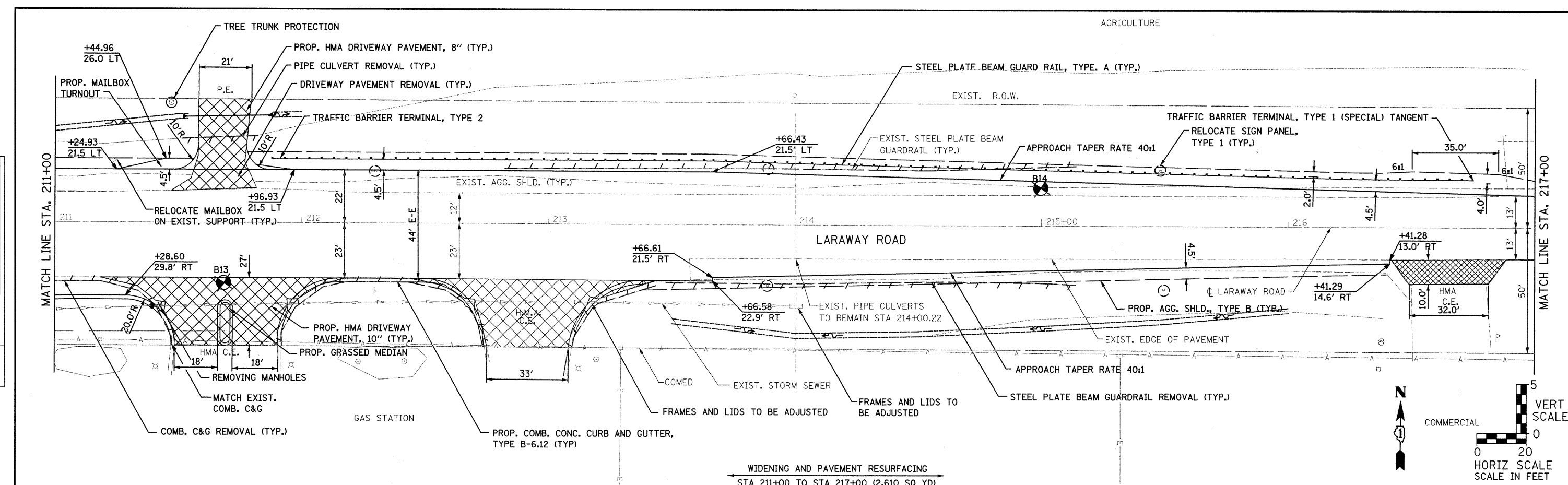
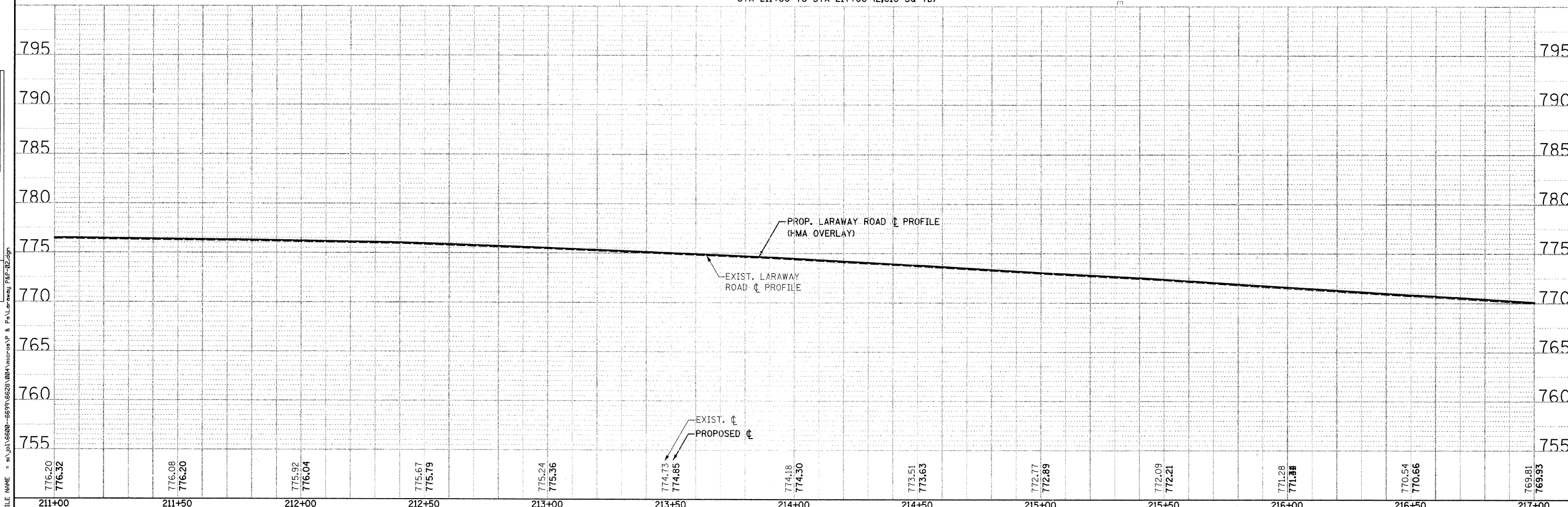
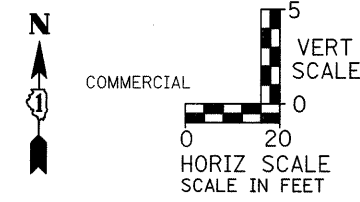


SURVEYED
 PLOTTED
 CHECKED
 NO. _____
 FILE NAME:

SURVEYED
 PLOTTED
 CHECKED
 NO. _____
 FILE NAME:



WIDENING AND PAVEMENT RESURFACING
 STA 211+00 TO STA 217+00 (2,610 SQ YD)



| | | | | | | | | | | | | |
|------------------|------------------|------------------|------------------|------------------|------------------|------------------|------------------|------------------|------------------|------------------|------------------|------------------|
| 776.20 776.32 | 776.08 776.20 | 775.92 776.04 | 775.67 775.79 | 775.24 775.36 | 774.73 774.85 | 774.18 774.30 | 773.51 773.63 | 772.77 772.89 | 772.09 772.21 | 771.28 771.38 | 770.54 770.66 | 769.81 769.93 |
| 211+00 | 211+50 | 212+00 | 212+50 | 213+00 | 213+50 | 214+00 | 214+50 | 215+00 | 215+50 | 216+00 | 216+50 | 217+00 |

STRAND ASSOCIATES, INC.
 ENGINEERS
 1170 SOUTH HOUBOLT ROAD
 JOLIET, ILLINOIS 60431
 (815) 744-4200

USER NAME = edamm
 DESIGNED -
 CHECKED -
 DRAWN -
 CHECKED -
 PLOT SCALE = 20.0000" / IN.
 PLOT DATE = 3/31/22

DESIGNED -
 CHECKED -
 DRAWN -
 CHECKED -
 REVISED -
 REVISED -
 REVISED -
 REVISED -

STATE OF ILLINOIS
DEPARTMENT OF TRANSPORTATION

LARAWAY ROAD PLAN AND PROFILE
 SCALE: AS SHOWN | SHEET NO. OF SHEETS | STA. TO STA.

| | | | | |
|---|------------------------|-------------|------------------|--------------|
| F.A.U. RTE. 3759 | SECTION 04-00038-00-WR | COUNTY WILL | TOTAL SHEETS 165 | SHEET NO. 29 |
| CONTRACT NO. 63248 | | | | |
| FED. ROAD DIST. NO. ILLINOIS FED. AID PROJECT | | | | |