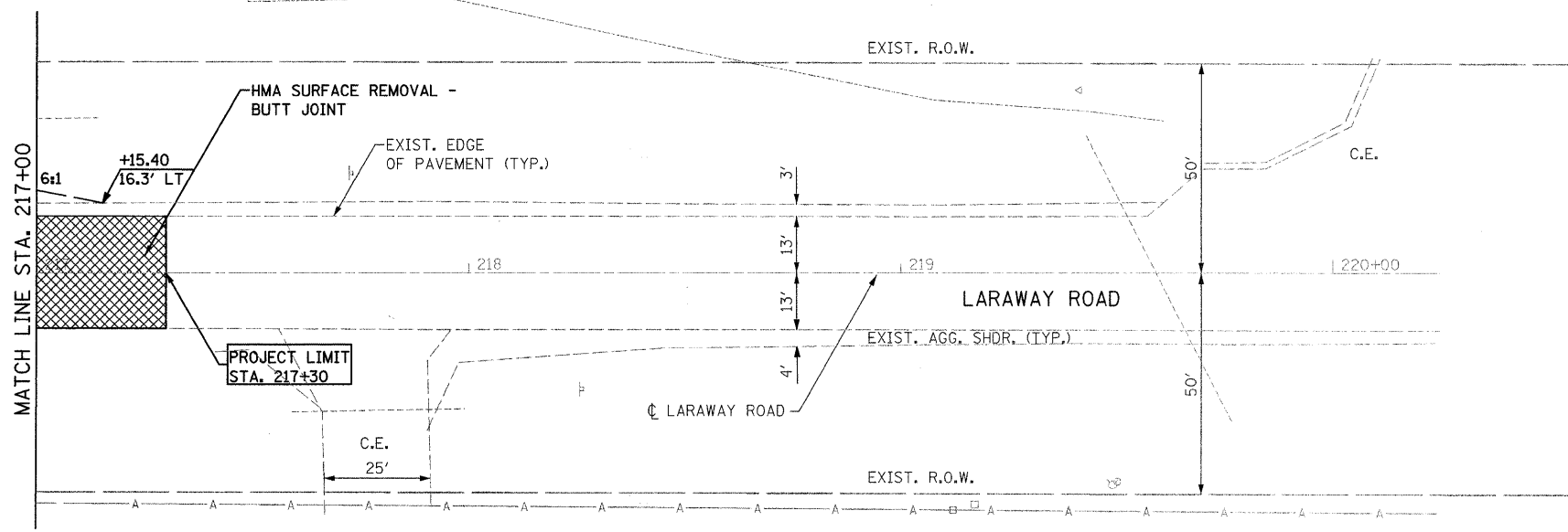
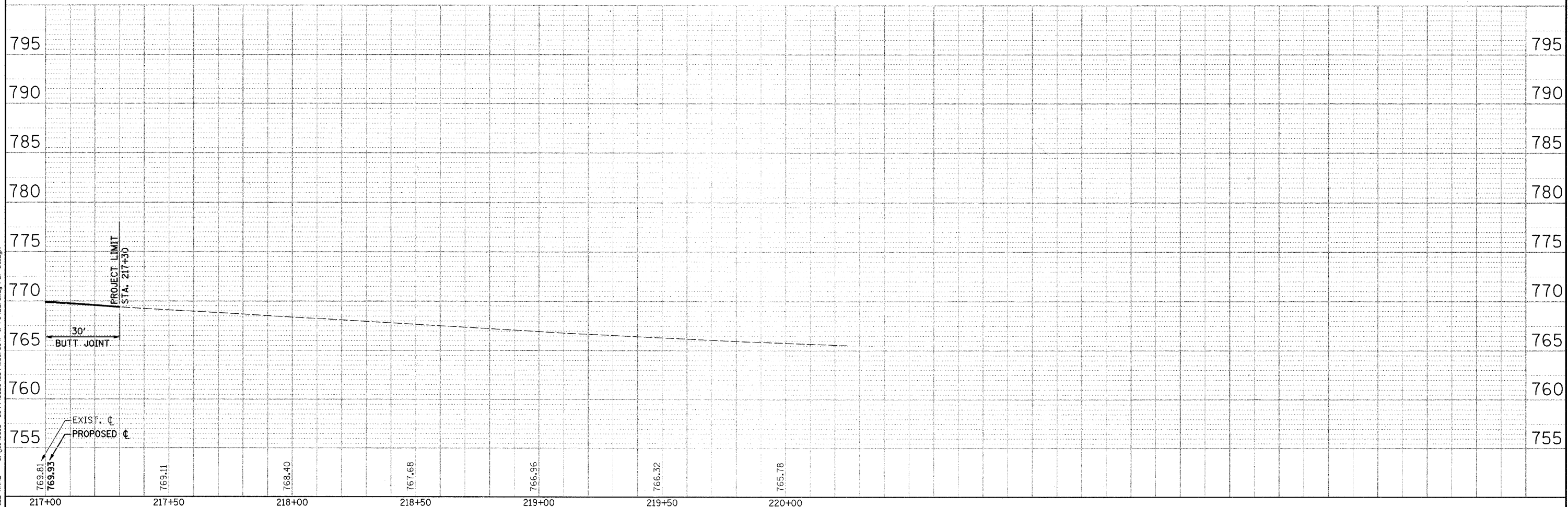
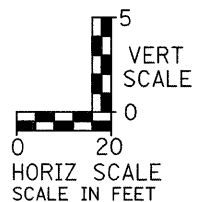


UNREVISED
 PLOTTED
 CHECKED
 REVISIONS
 NO. OF WAY CHECKED
 CADD FILE NAME

UNREVISED
 PLOTTED
 CHECKED
 REVISIONS
 NO. OF STRUCTURE NOTATIONS CHECKED
 FILE NAME = s:\p1\6680--6694\6628\004\micro\p & p\Laraway P&P-03.dgn



WIDENING AND PAVEMENT RESURFACING
 STA. 217+00 TO STA. 217+30 (85 SQ YD)



STRAND ASSOCIATES, INC.
 ENGINEERS
 1170 SOUTH HOOBOLT ROAD
 JOLIET, ILLINOIS 60431
 (815) 744-4200

USER NAME = adamm	DESIGNED - ARM	REVISED -
PLOT SCALE = 20.0000" / IN.	CHECKED - RKK	REVISED -
PLOT DATE = 3/31/22	DRAWN - KAS	REVISED -
	CHECKED - RKK	REVISED -

**STATE OF ILLINOIS
 DEPARTMENT OF TRANSPORTATION**

LARAWAY ROAD PLAN AND PROFILE

SCALE: AS SHOWN SHEET NO. OF SHEETS STA. 150+00 TO STA. END

F.A.U. RTE. 3759	SECTION 04-00038-00-WR	COUNTY WILL	TOTAL SHEETS 165	SHEET NO. 30
CONTRACT NO. 6694			ILLINOIS FED. AID PROJECT	