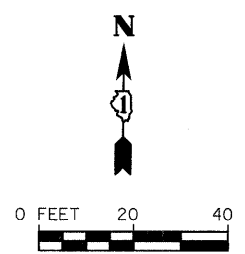




NOTES:
 1. SEE SUGGESTED STAGES OF CONSTRUCTION SHEETS TO DETERMINE PROPOSED CONSTRUCTION STAGING.



FILE NAME: s:\16166800-66916628-004\MicroStation\Drawings\Control Plans\Erosion-RR-1.dgn



USER NAME = adam	DESIGNED -	REVISED -
PLOT SCALE = 20.0000' / IN.	DRAWN -	REVISED -
PLOT DATE = 3/31/22	CHECKED -	REVISED -
	DATE -	REVISED -

**STATE OF ILLINOIS
 DEPARTMENT OF TRANSPORTATION**

LANDSCAPING AND EROSION CONTROL PLAN

SCALE: AS SHOWN SHEET NO. OF SHEETS STA. TO STA.

F.A.U. RTE.	SECTION	COUNTY	TOTAL SHEETS	SHEET NO.
3759	04-00038-00-WR	WILL	165	43
CONTRACT NO. 63248				
FED. ROAD DIST. NO.	ILLINOIS FED. AID PROJECT			