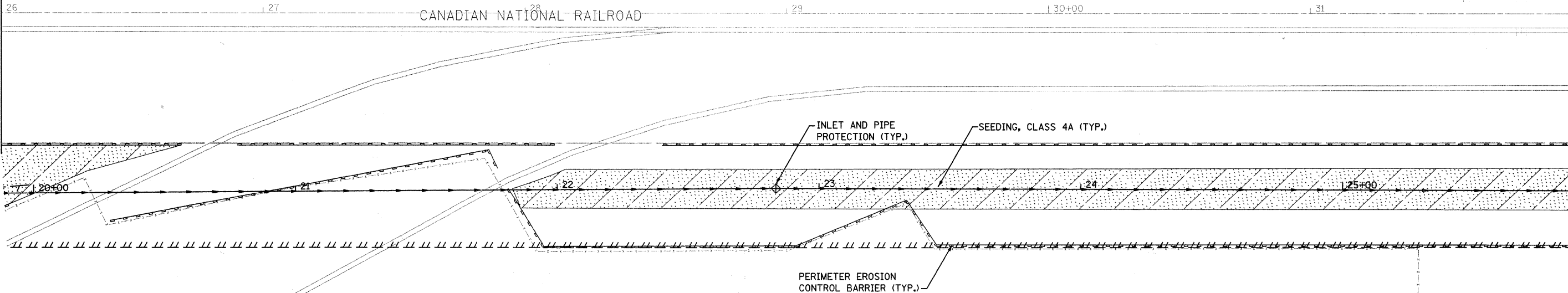


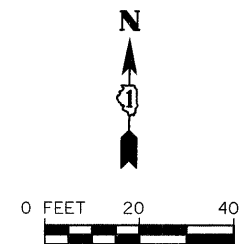
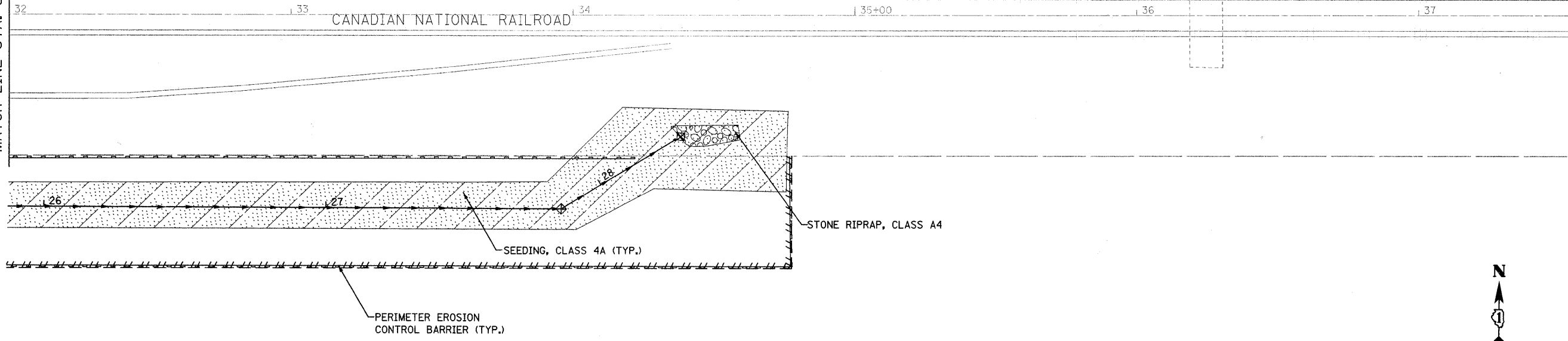
MATCH LINE STA. 26+00

MATCH LINE STA. 32+00



**NOTES:**  
 1. SEE SUGGESTED STAGES OF CONSTRUCTION SHEETS TO DETERMINE PROPOSED CONSTRUCTION STAGING.

MATCH LINE STA. 32+00



FILE NAME = s:\proj\6609-6699\6629\04\Access\Erosion Control Plan\Erosion-RR-2.dgn

**STRAND**  
 CONSULTING ENGINEERS  
 1170 SOUTH HOUBOLT ROAD  
 JOLIET, ILLINOIS 60431  
 (815) 744-4200

USER NAME = adamm	DESIGNED -	REVISED -
PLOT SCALE = 20.0000' / IN.	DRAWN -	REVISED -
PLOT DATE = 3/31/2018	CHECKED -	REVISED -
	DATE -	REVISED -

**STATE OF ILLINOIS  
 DEPARTMENT OF TRANSPORTATION**

**LANDSCAPING AND EROSION CONTROL PLAN**

SCALE: AS SHOWN SHEET NO. OF SHEETS STA. TO STA.

F.A.U. RTE.	SECTION	COUNTY	TOTAL SHEETS	SHEET NO.
3759	04-00038-00-WR	WILL	165	44
CONTRACT NO. 63248				

FED. ROAD DIST. NO. ILLINOIS FED. AID PROJECT