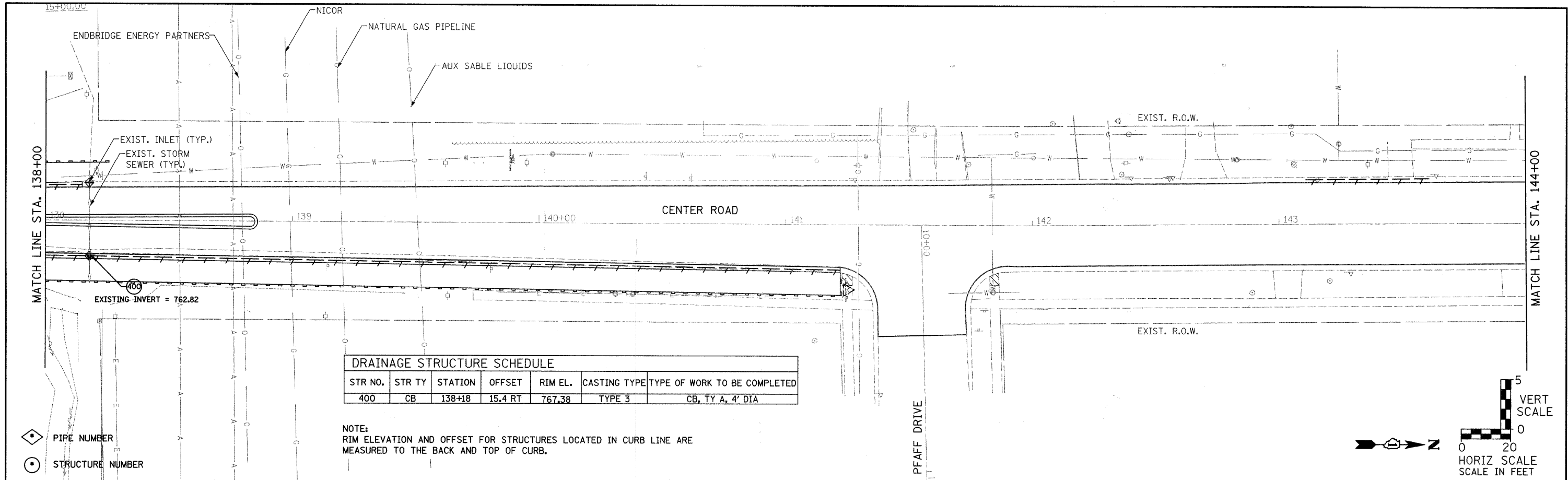


SURVEYED
 PLOTTED
 CHECKED
 NO. OF MAY CHECKED
 NO. _____
 CADD FILE NAME

SURVEYED
 PLOTTED
 CHECKED
 NO. OF MAY CHECKED
 NO. _____
 CADD FILE NAME

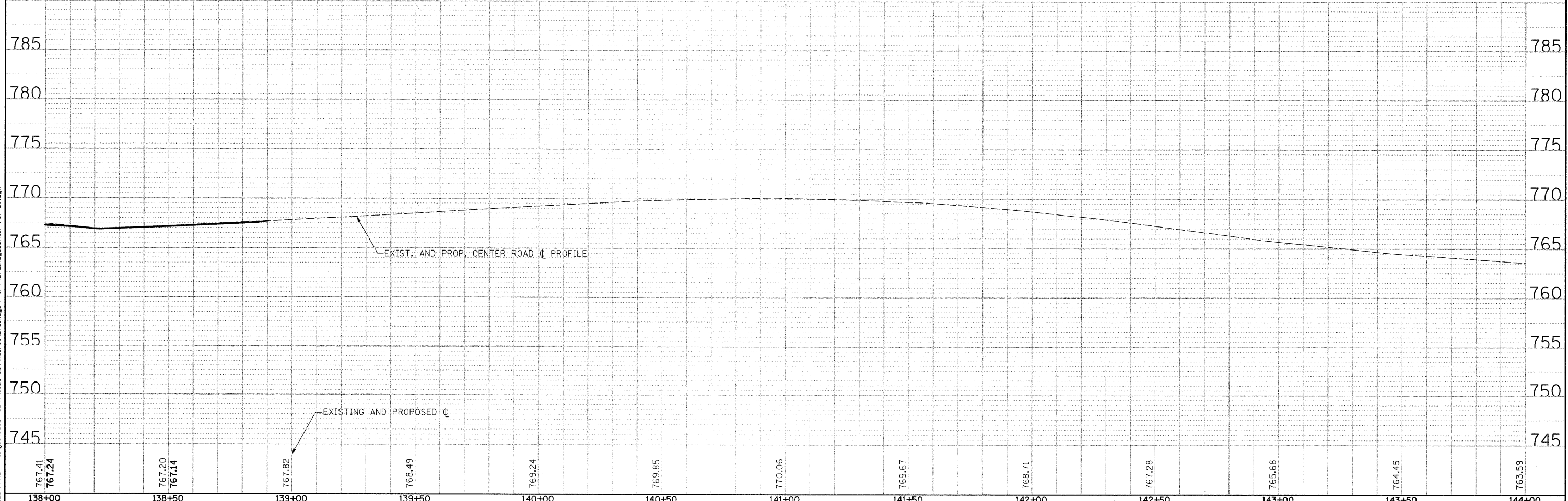
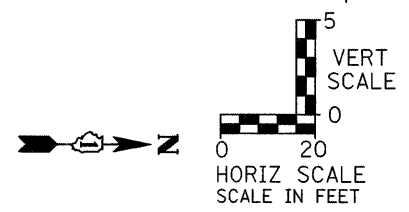
FILE NAME = s:\proj\66800-6699\6628\004\macro\Drainage P & P\DrainageCenter P&P-07.dgn



DRAINAGE STRUCTURE SCHEDULE						
STR NO.	STR TY	STATION	OFFSET	RIM EL.	CASTING TYPE	TYPE OF WORK TO BE COMPLETED
400	CB	138+18	15.4 RT	767.38	TYPE 3	CB, TY A, 4' DIA

NOTE:
RIM ELEVATION AND OFFSET FOR STRUCTURES LOCATED IN CURB LINE ARE MEASURED TO THE BACK AND TOP OF CURB.

- ◇ PIPE NUMBER
- STRUCTURE NUMBER



 1170 SOUTH HOBOLT ROAD JULIET, ILLINOIS 60431 (815) 744-4200	USER NAME = edamm PLOT SCALE = 20.0000' / IN. PLOT DATE = 3/31/2018	DESIGNED - CHECKED - DRAWN - CHECKED -	REVISED - REVISED - REVISED - REVISED -	STATE OF ILLINOIS DEPARTMENT OF TRANSPORTATION	CENTER ROAD DRAINAGE AND UTILITY PLAN AND PROFILE SCALE: AS SHOWN SHEET NO. OF SHEETS STA. TO STA.	F.A.U. RTE. 3759 SECTION 04-00038-00-WR COUNTY WILL CONTRACT NO. 63248	TOTAL SHEETS 165 SHEET NO. 51
--	---	---	--	---	--	---	----------------------------------