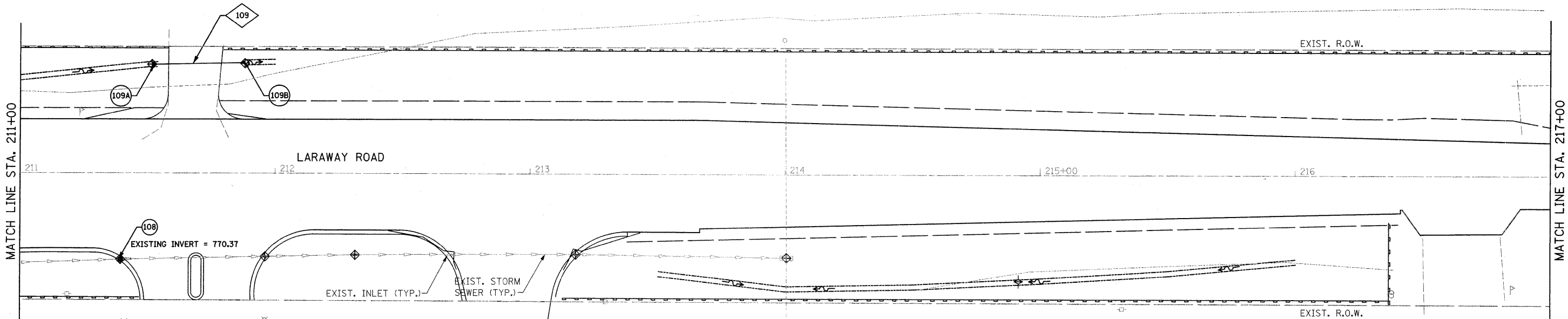


SURVEYED  
 ALIGNED  
 PLANNED  
 NOTE BOOK  
 NO. \_\_\_\_\_  
 RT. OF WAY CHECKED  
 NO. \_\_\_\_\_  
 CAD FILE NAME  
 NO. \_\_\_\_\_

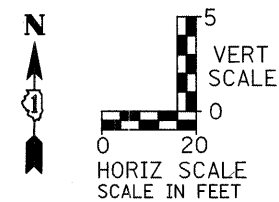


SEWER PIPE SCHEDULE						
STR NO.	PIPE MATERIAL	PIPE SIZE (IN)	PIPE LENGTH (FT)	INVERT ELEVATION (PIPE ONLY)		Slope (%)
				UP	DOWN	
109	CULV, CL A, TY I	12	24.0	771.35	770.79	2.33%

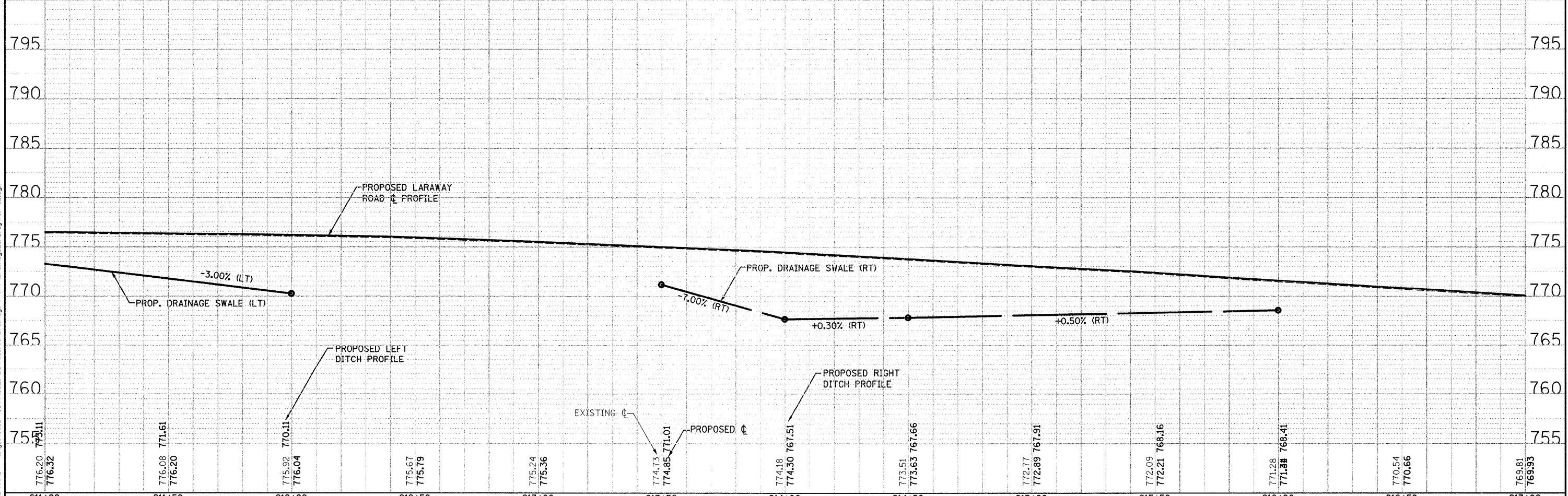
DRAINAGE STRUCTURE SCHEDULE						
STR NO.	STR TY	STATION	OFFSET	RIM EL.	CASTING TYPE	TYPE OF WORK TO BE COMPLETED
108	CB	211+39	34.5 RT	776.21	TYPE 11	CB, TY A, 4' DIA
109A	FES	211+52	43.0 LT	771.49	-	PRECAST REINF. CONC, FES, 12"
109B	FES	211+87	43.7 LT	770.65	-	PRECAST REINF. CONC, FES, 12"

NOTE:  
 RIM ELEVATION AND OFFSET FOR STRUCTURES LOCATED IN CURB LINE ARE MEASURED TO THE BACK AND TOP OF CURB.

- ◆ PIPE NUMBER
- STRUCTURE NUMBER



SURVEYED  
 PLOTTED  
 NOTE BOOK  
 NO. \_\_\_\_\_  
 RT. OF WAY CHECKED  
 NO. \_\_\_\_\_  
 STRUCTURE NOTATIONS CHRD  
 NO. \_\_\_\_\_  
 FILE NAME = s:\p\6600-6899\6628\004\micro\Drainage P & U\Drainage\laraway R&P-02.dgn



211+00	211+50	212+00	212+50	213+00	213+50	214+00	214+50	215+00	215+50	216+00	216+50	217+00
776.20 776.32	776.08 776.20	775.92 776.04	775.67 775.79	775.24 775.36	774.73 774.85 771.01	774.18 774.30 767.51	773.51 773.63 767.66	772.77 772.89 767.91	772.09 772.21 768.16	771.28 771.38 768.41	770.54 770.66	769.81 769.93

1170 SOUTH HOUBOLT ROAD  
 JOLIET, ILLINOIS 60431  
 (815) 744-4200  
**STRAND ASSOCIATES, INC.**  
 ENGINEERS

USER NAME = adamm	DESIGNED -	REVISED -
PLOT SCALE = 20.0000' / IN.	CHECKED -	REVISED -
PLOT DATE = 3/21/22	DRAWN -	REVISED -
	CHECKED -	REVISED -

STATE OF ILLINOIS  
 DEPARTMENT OF TRANSPORTATION

LARAMAY ROAD DRAINAGE AND UTILITY PLAN AND PROFILE

SCALE: AS SHOWN SHEET NO. OF SHEETS STA. TO STA.

F.A.U. RTE. 3759	SECTION 04-00038-00-WR	COUNTY WILL	TOTAL SHEETS 165	SHEET NO. 53
CONTRACT NO. 63248				

FED. ROAD DIST. NO. ILLINOIS FED. AID PROJECT