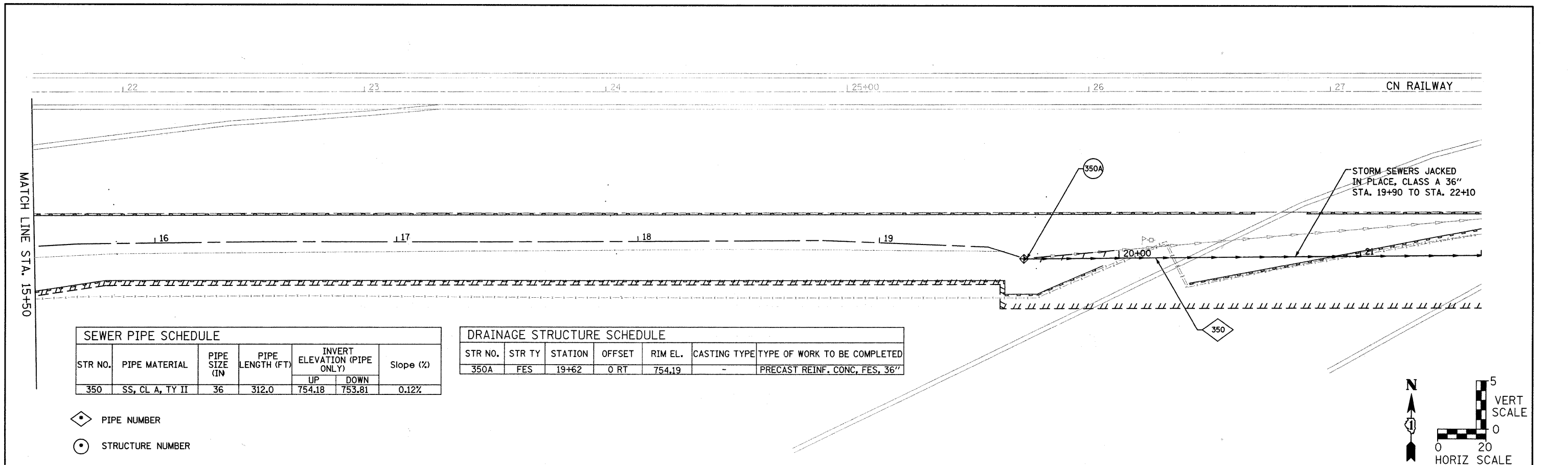


SURVEYED  
 PLOTTED  
 CHECKED  
 NOTE BOOK NO. \_\_\_\_\_  
 DATE OF CHECK \_\_\_\_\_  
 CAD FILE NAME \_\_\_\_\_

SURVEYED  
 PLOTTED  
 CHECKED  
 NOTE BOOK NO. \_\_\_\_\_  
 DATE OF CHECK \_\_\_\_\_  
 STRUCTURE NOTATIONS CHFD  
 FILE NAME = s:\proj\6600--6595\6600\DWG\micra\Drainage P & U\Drainage\DR\_P&U.dwg

SURVEYED  
 PLOTTED  
 CHECKED  
 NOTE BOOK NO. \_\_\_\_\_  
 DATE OF CHECK \_\_\_\_\_  
 STRUCTURE NOTATIONS CHFD  
 FILE NAME = s:\proj\6600--6595\6600\DWG\micra\Drainage P & U\Drainage\DR\_P&U.dwg

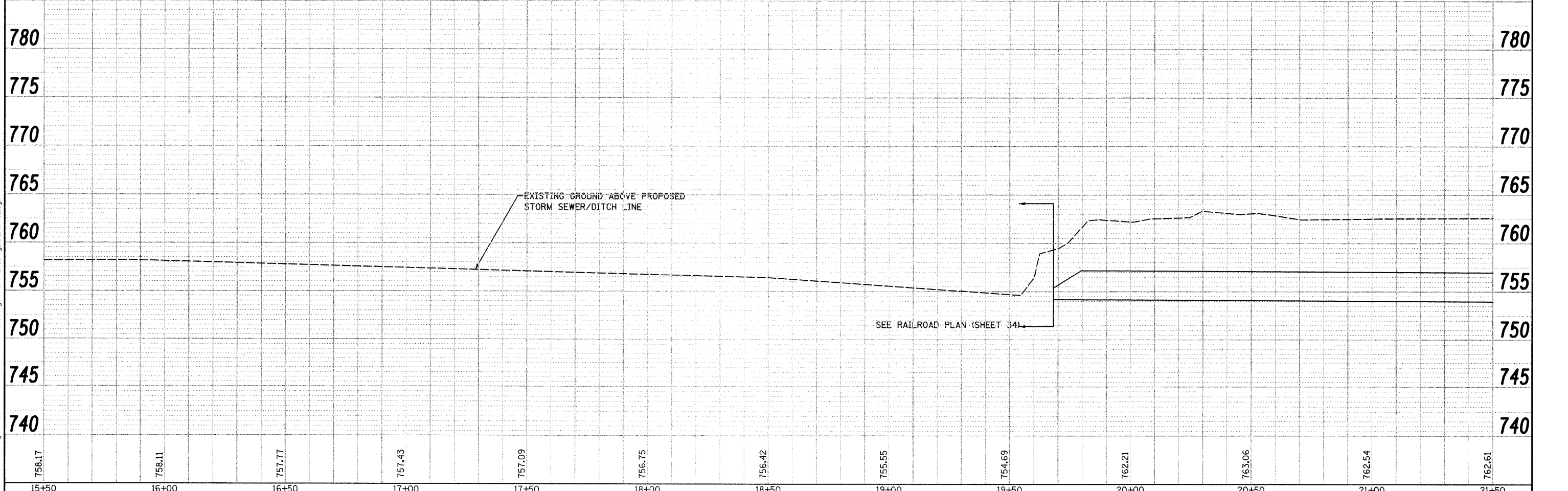
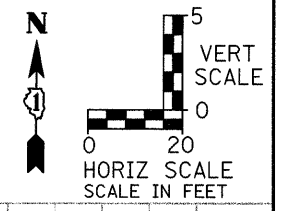
SURVEYED  
 PLOTTED  
 CHECKED  
 NOTE BOOK NO. \_\_\_\_\_  
 DATE OF CHECK \_\_\_\_\_  
 STRUCTURE NOTATIONS CHFD  
 FILE NAME = s:\proj\6600--6595\6600\DWG\micra\Drainage P & U\Drainage\DR\_P&U.dwg



SEWER PIPE SCHEDULE						
STR NO.	PIPE MATERIAL	PIPE SIZE (IN)	PIPE LENGTH (FT)	INVERT ELEVATION (PIPE ONLY)		Slope (%)
				UP	DOWN	
350	SS, CL A, TY II	36	312.0	754.18	753.81	0.12%

DRAINAGE STRUCTURE SCHEDULE						
STR NO.	STR TY	STATION	OFFSET	RIM EL.	CASTING TYPE	TYPE OF WORK TO BE COMPLETED
350A	FES	19+62	0 RT	754.19	-	PRECAST REINF. CONC, FES, 36"

- ◆ PIPE NUMBER
- STRUCTURE NUMBER



<b>STRAND ASSOCIATED, INC.</b> 1170 SOUTH HOUBOLT ROAD JULIET, ILLINOIS 60431 (815) 744-4200	USER NAME = edamm PLOT SCALE = 20,0000' / IN. PLOT DATE = 3/31/22:2	DESIGNED - CHECKED - DRAWN - CHECKED -	REVISED - REVISED - REVISED - REVISED -	<b>STATE OF ILLINOIS          DEPARTMENT OF TRANSPORTATION</b>	<b>DRAINAGE AND UTILITY PLAN AND PROFILE</b> SCALE: AS SHOWN   SHEET NO. OF SHEETS   STA. TO STA.	F.A.U. RTE. 3759 SECTION 04-00038-00-WR COUNTY WILL TOTAL SHEETS 165 SHEET NO. 55 CONTRACT NO. 63248 FED. ROAD DIST. NO. ILLINOIS FED. AID PROJECT
---	---	---	--	--	--	--