

STATE OF ILLINOIS
DEPARTMENT OF TRANSPORTATION

EXISTING AND PROPOSED CROSS SECTIONS

FILE NAME =
s:\JUL\6600-6699\6628\004\Microsoft\Cross Sections\XS-Sheets-Center.dgn

USER NAME = edamm
PLOT SCALE = 5.0000 "/ IN.
PLOT DATE = 3/21/22

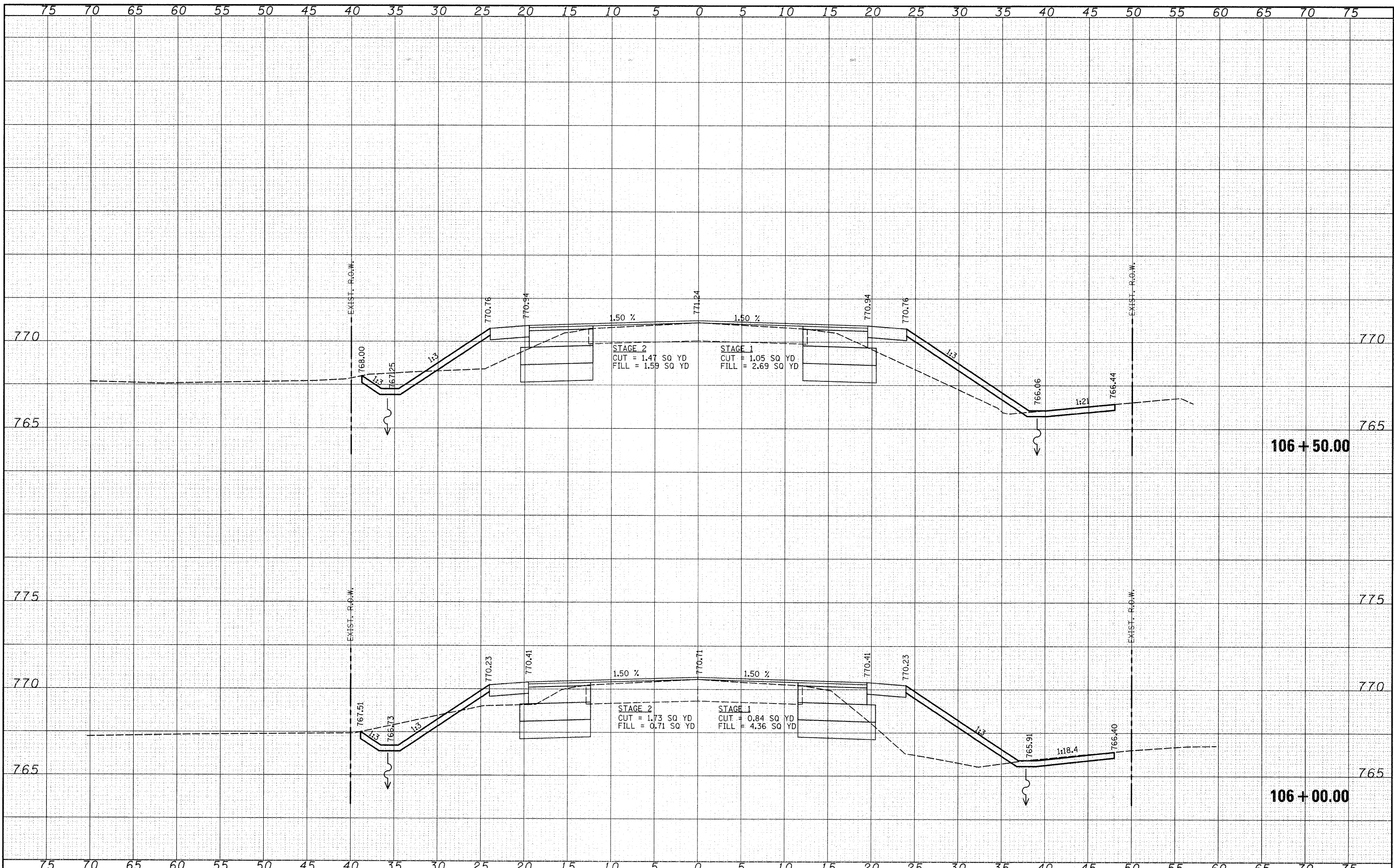
DESIGNED -	REVISED -
CHECKED -	REVISED -
DRAWN -	REVISED -
CHECKED -	REVISED -

SCALE: SHEET NO. OF SHEETS STA. 105+00.00 TO STA.

F.A. RTE.	SECTION	COUNTY	TOTAL SHEETS	SHEET NO.
3759	04-00038-00-WR	WILL	165	101

CONTRACT NO. 248

FED. ROAD DIST. NO. ILLINOIS FED. AID PROJECT



NO. AREAS CHECKED

FILE NAME =
 s:\JOL\6600-6699\6628\04\Micros\Cross Sections\XS-Sheets-Center.dgn

USER NAME = adamm
 PLOT SCALE = 5.0000" / IN.
 PLOT DATE = 3/31/22:8

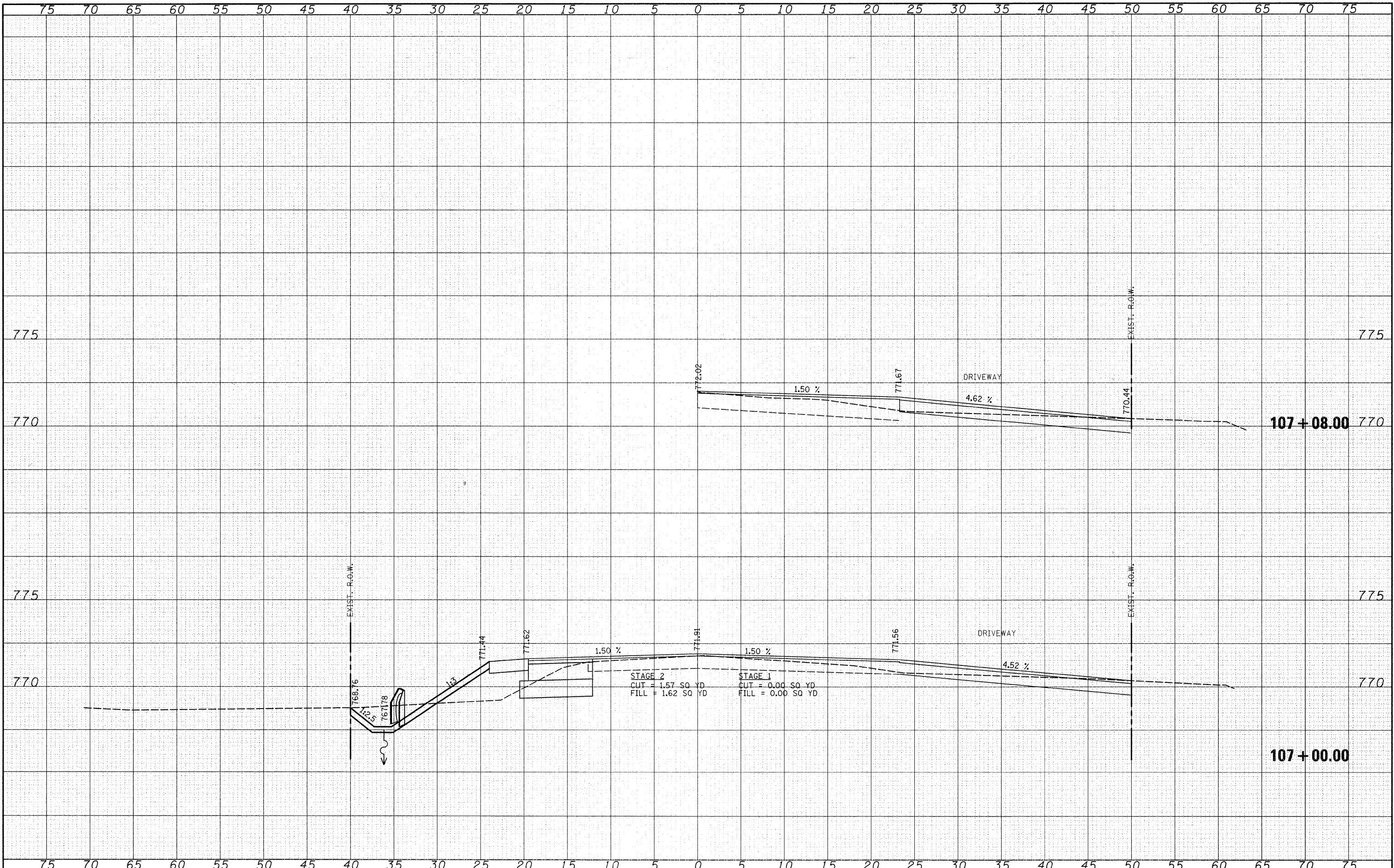
DESIGNED -	REVISD -
CHECKED -	REVISD -
DRAWN -	REVISD -
CHECKED -	REVISD -

**STATE OF ILLINOIS
 DEPARTMENT OF TRANSPORTATION**

EXISTING AND PROPOSED CROSS SECTIONS

SCALE: SHEET NO. OF SHEETS STA. 106+00.00 TO STA.

F.A. RTE. 3759.	SECTION 04-00038-00-WR	COUNTY WILL	TOTAL SHEETS 165	SHEET NO. 102
CONTRACT NO. 6397				
FED. ROAD DIST. NO. ILLINOIS FED. AID PROJECT				



FILE NAME =
 USER NAME = adoma
 DESIGNED -
 CHECKED -
 DRAWN -
 CHECKED -
 PLOT SCALE = 5.0000 "/ IN.
 PLOT DATE = 3/31/2018

REVISIONS
 REVISIONS
 REVISIONS
 REVISIONS

STATE OF ILLINOIS
 DEPARTMENT OF TRANSPORTATION

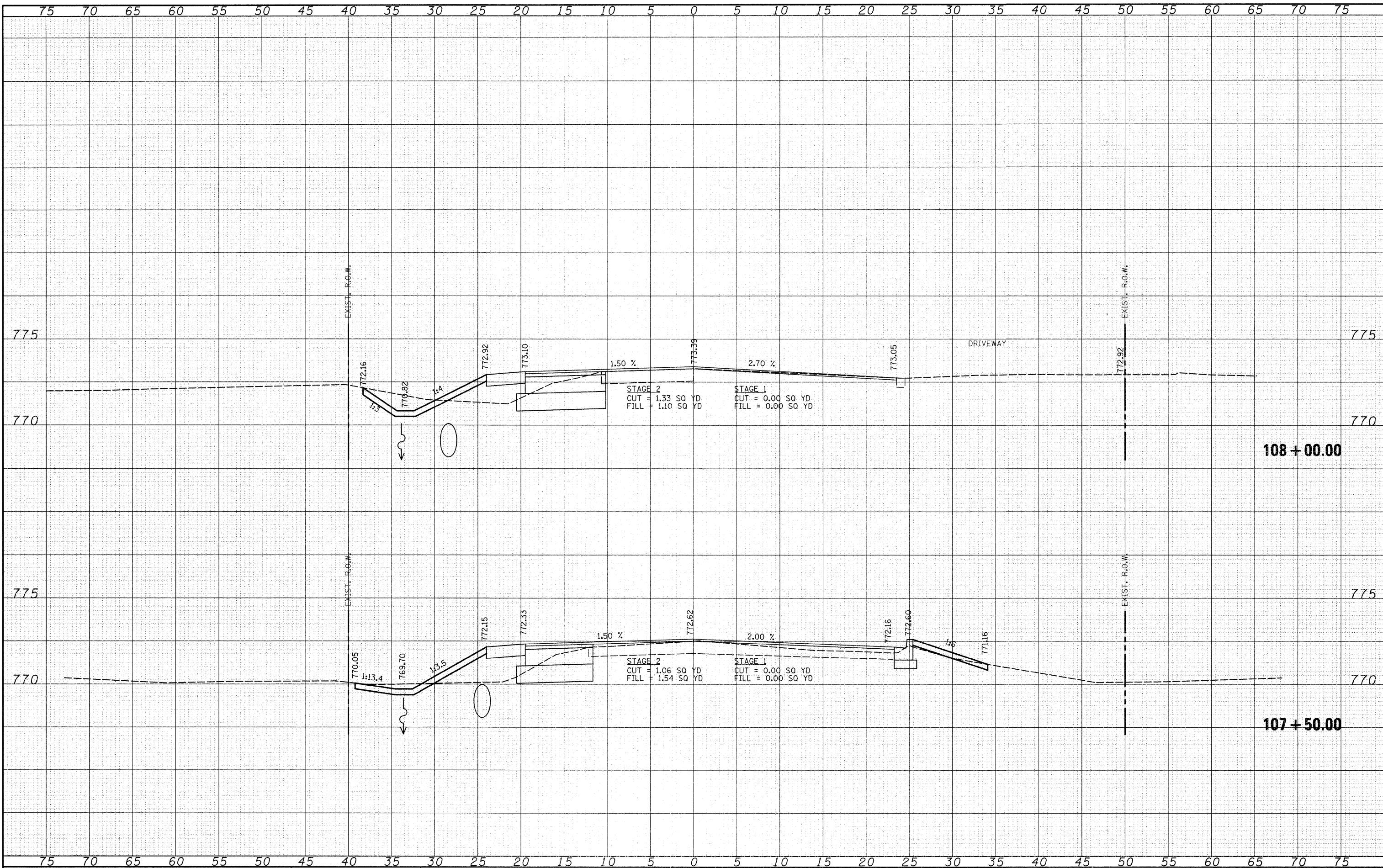
EXISTING AND PROPOSED CROSS SECTIONS

SCALE: SHEET NO. OF SHEETS STA. 107+00.00 TO STA.

F.A. RTE. 3759.	SECTION 04-00038-00-WR	COUNTY WILL	TOTAL SHEETS 165	SHEET NO. 103
CONTRACT NO. 143248				

NO. AREAS CHECKED

NO. AREAS CHECKED



STATE OF ILLINOIS
DEPARTMENT OF TRANSPORTATION

EXISTING AND PROPOSED CROSS SECTIONS

FILE NAME =
 s:\JDL\6600--6699\6628\004\Micros\Cross Sections\XS-Sheets-Center.dgn

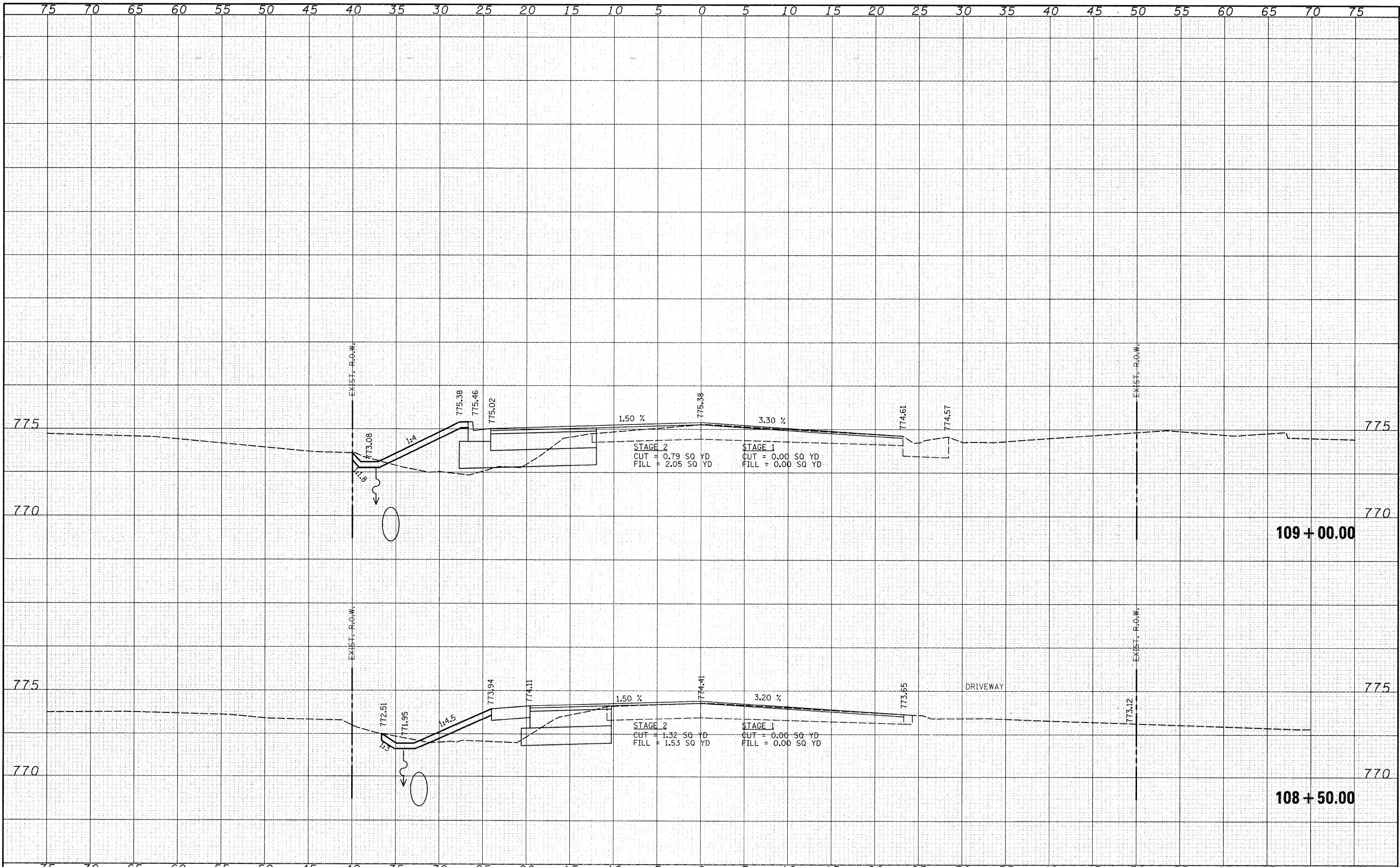
USER NAME = edamm
 PLOT SCALE = 5.0000 "/ IN.
 PLOT DATE = 3/31/2012

DESIGNED -	REVISED -
CHECKED -	REVISED -
DRAWN -	REVISED -
CHECKED -	REVISED -

F.A. RTE. 3759.	SECTION 04-00038-00-WR	COUNTY WILL	TOTAL SHEETS 165	SHEET NO. 104
CONTRACT NO. 107-480-00			ILLINOIS FED. AID PROJECT	

SCALE: SHEET NO. OF SHEETS STA. 107+80.00 TO STA.

FED. ROAD DIST. NO.



**STATE OF ILLINOIS
DEPARTMENT OF TRANSPORTATION**

EXISTING AND PROPOSED CROSS SECTIONS

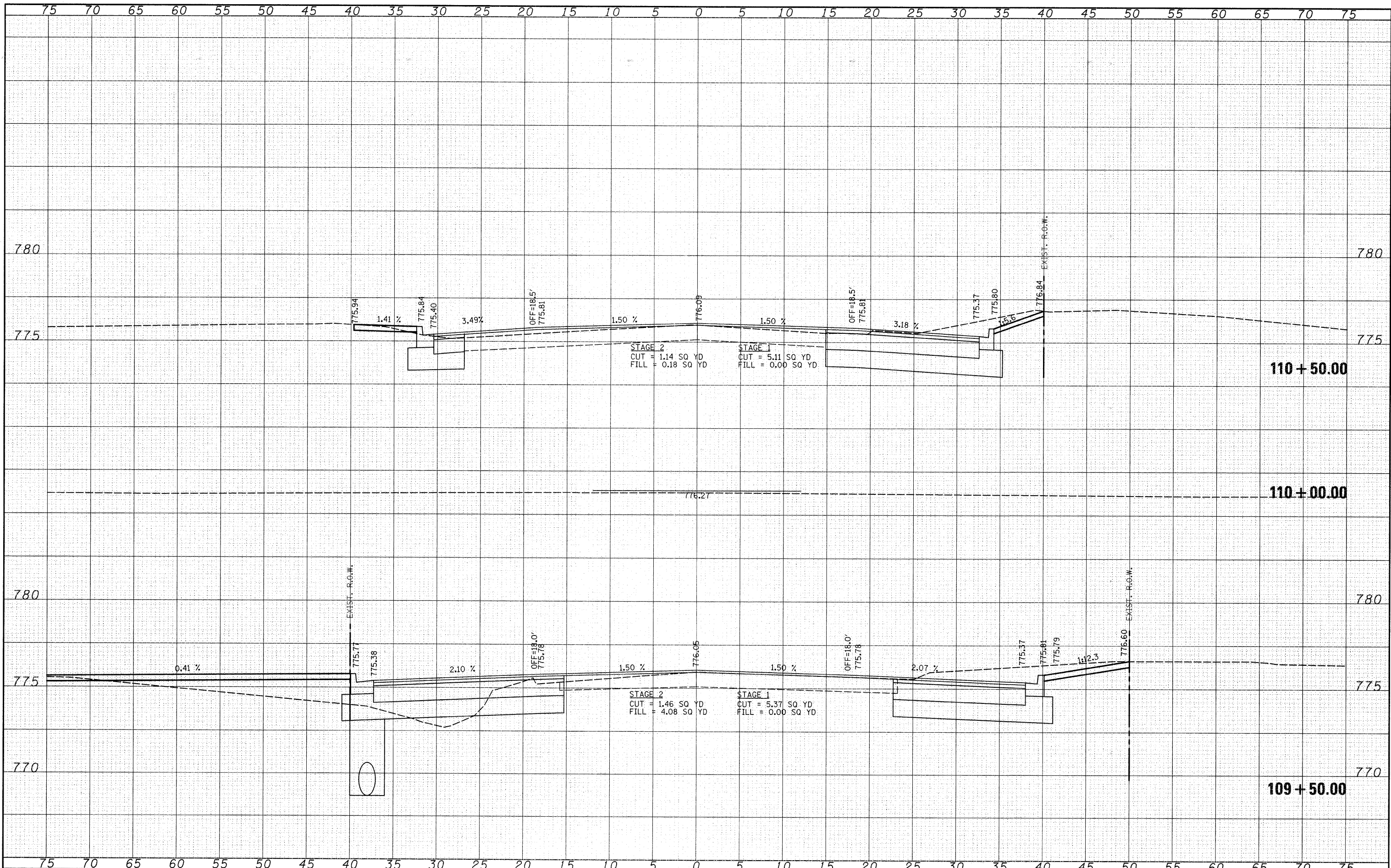
FILE NAME =
 \\JOL\6600-6699\6628\004\Micros\Cross Sections\X5-Sheets-Center.dgn

USER NAME = adams
 PLOT SCALE = 5.0000' / IN.
 PLOT DATE = 3/31/2012

DESIGNED -	REVISED -
CHECKED -	REVISED -
DRAWN -	REVISED -
CHECKED -	REVISED -

F.A. RTE. 3759.	SECTION 04-00038-00-WR	COUNTY WILL	TOTAL SHEETS 165	SHEET NO. 105
CONTRACT NO. 12200				

SCALE: SHEET NO. OF SHEETS STA. 108+50.00 TO STA. FED. ROAD DIST. NO. ILLINOIS FED. AID PROJECT



AREAS CHECKED

AREAS CHECKED

FILE NAME =
 s:\JOL\6600-6699\6628\004\Micros\Cross Sections\XS-Sheets-Center.dgn

USER NAME = edamm
 PLOT SCALE = 5.0000 "/ IN.
 PLOT DATE = 3/31/2012

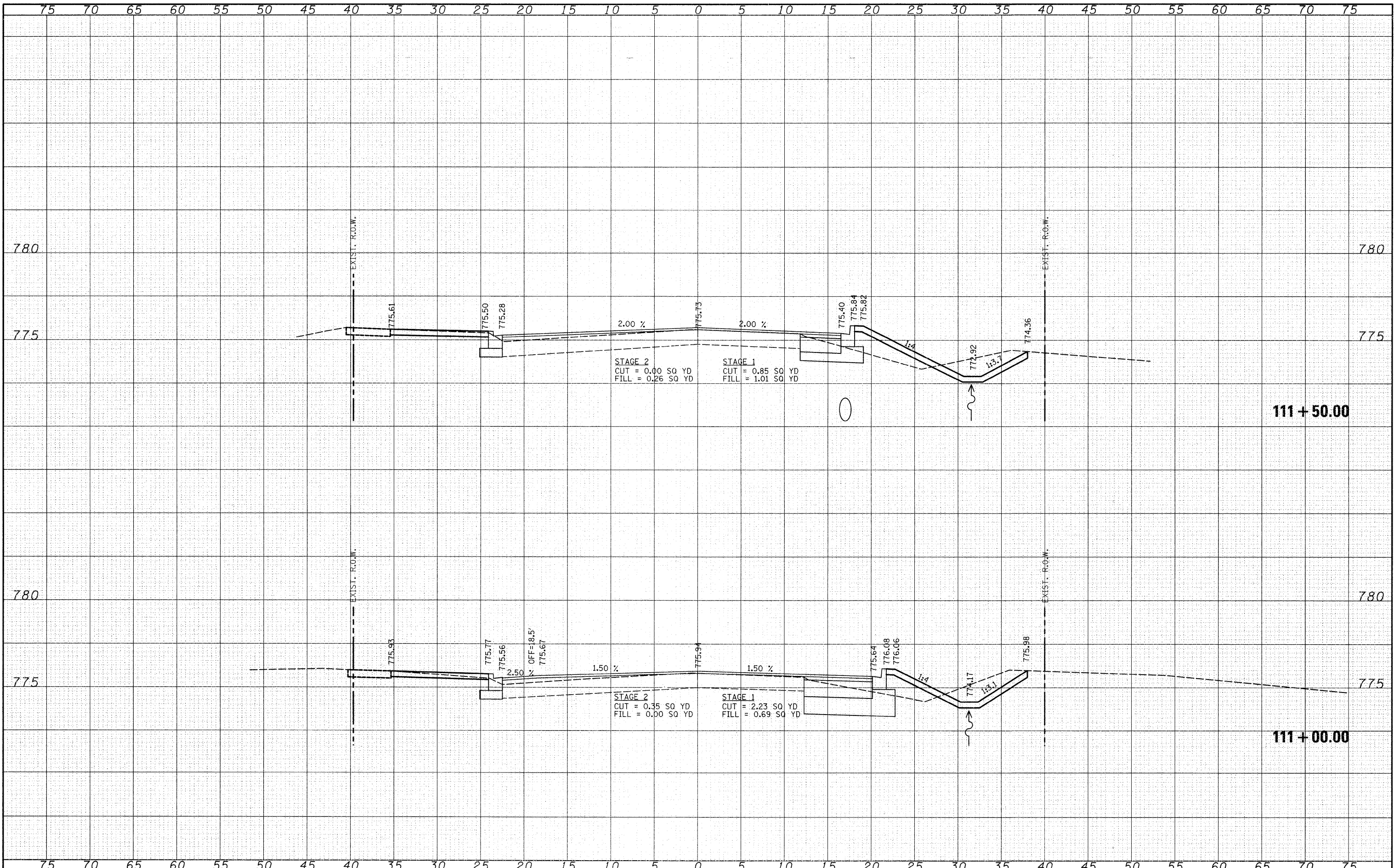
DESIGNED -	REVISED -
CHECKED -	REVISED -
DRAWN -	REVISED -
CHECKED -	REVISED -

**STATE OF ILLINOIS
 DEPARTMENT OF TRANSPORTATION**

EXISTING AND PROPOSED CROSS SECTIONS

SCALE: SHEET NO. OF SHEETS STA. 109+50.00 TO STA.

F.A. RTE. 3759	SECTION 04-00038-00-WR	COUNTY WILL	TOTAL SHEETS 165	SHEET NO. 106
CONTRACT NO. 3249				
FED. ROAD DIST. NO. ILLINOIS FED. AID PROJECT				



FILE NAME =
 \\JOL\6600-6699\6628\004\Micros\Cross Sections\XS-Sheets-Center.dgn
 PLOT SCALE = 5.0000 "/ IN.
 PLOT DATE = 2/3/2012

USER NAME = edamm	DESIGNED -	REVISED -
CHECKED -	REVISED -	
DRAWN -	REVISED -	
CHECKED -	REVISED -	

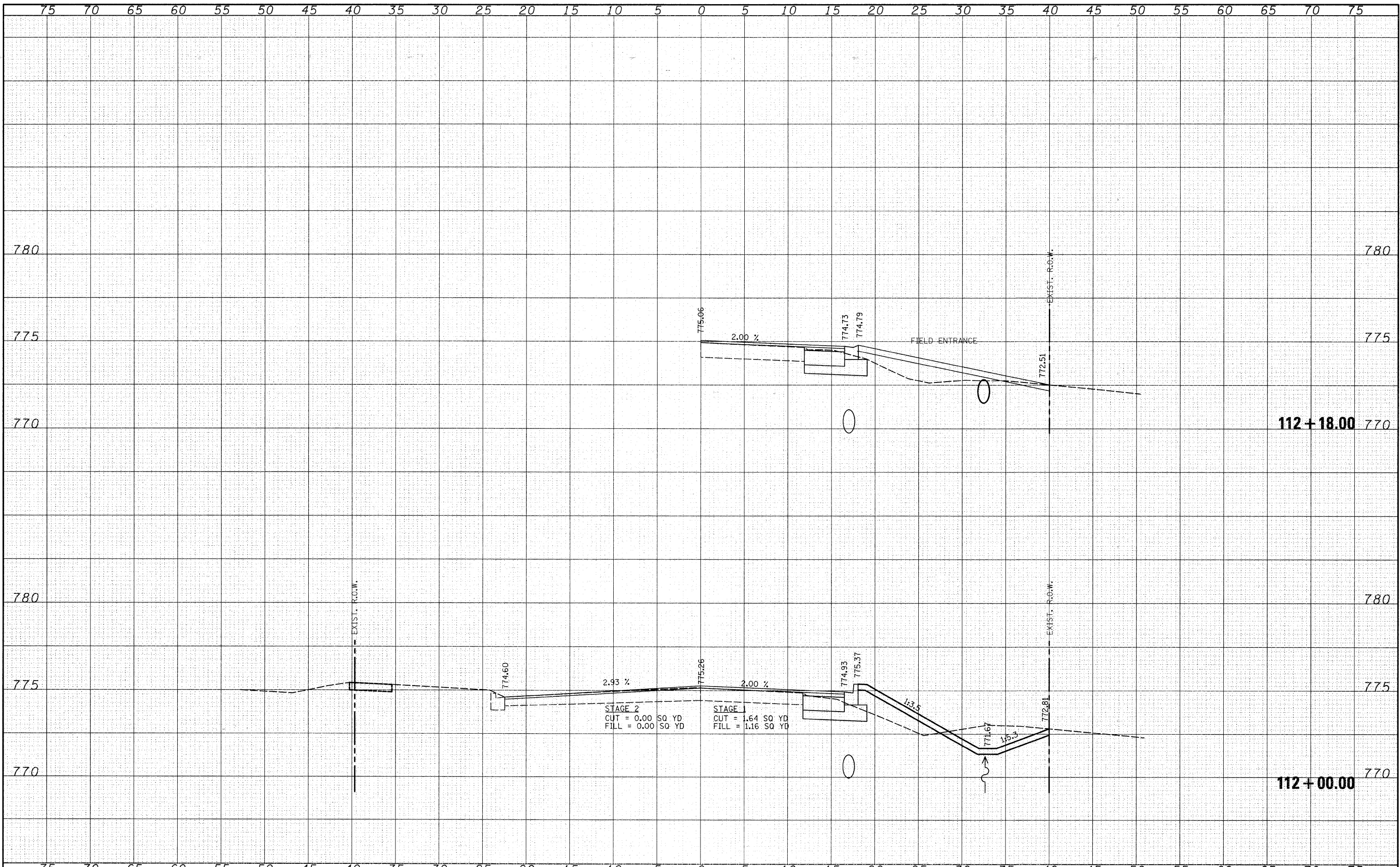
**STATE OF ILLINOIS
 DEPARTMENT OF TRANSPORTATION**

EXISTING AND PROPOSED CROSS SECTIONS

SCALE: SHEET NO. OF SHEETS STA. 111+00.00 TO STA.

F.A. RTE. 3759.	SECTION 04-00038-00-WR	COUNTY WILL	TOTAL SHEETS 165	SHEET NO. 107
CONTRACT NO. 043249				

AREAS CHECKED



AREAS CHECKED
NO.

AREAS CHECKED
NO.

FILE NAME =
 s:\JDL\6600-6699\6626\04\Micros\Cross Sections\XS-Sheets\Center.dgn
 PLOT SCALE = 5.0000' / IN.
 PLOT DATE = 3/31/2012

USER NAME = adamm
 DESIGNED -
 CHECKED -
 DRAWN -
 CHECKED -

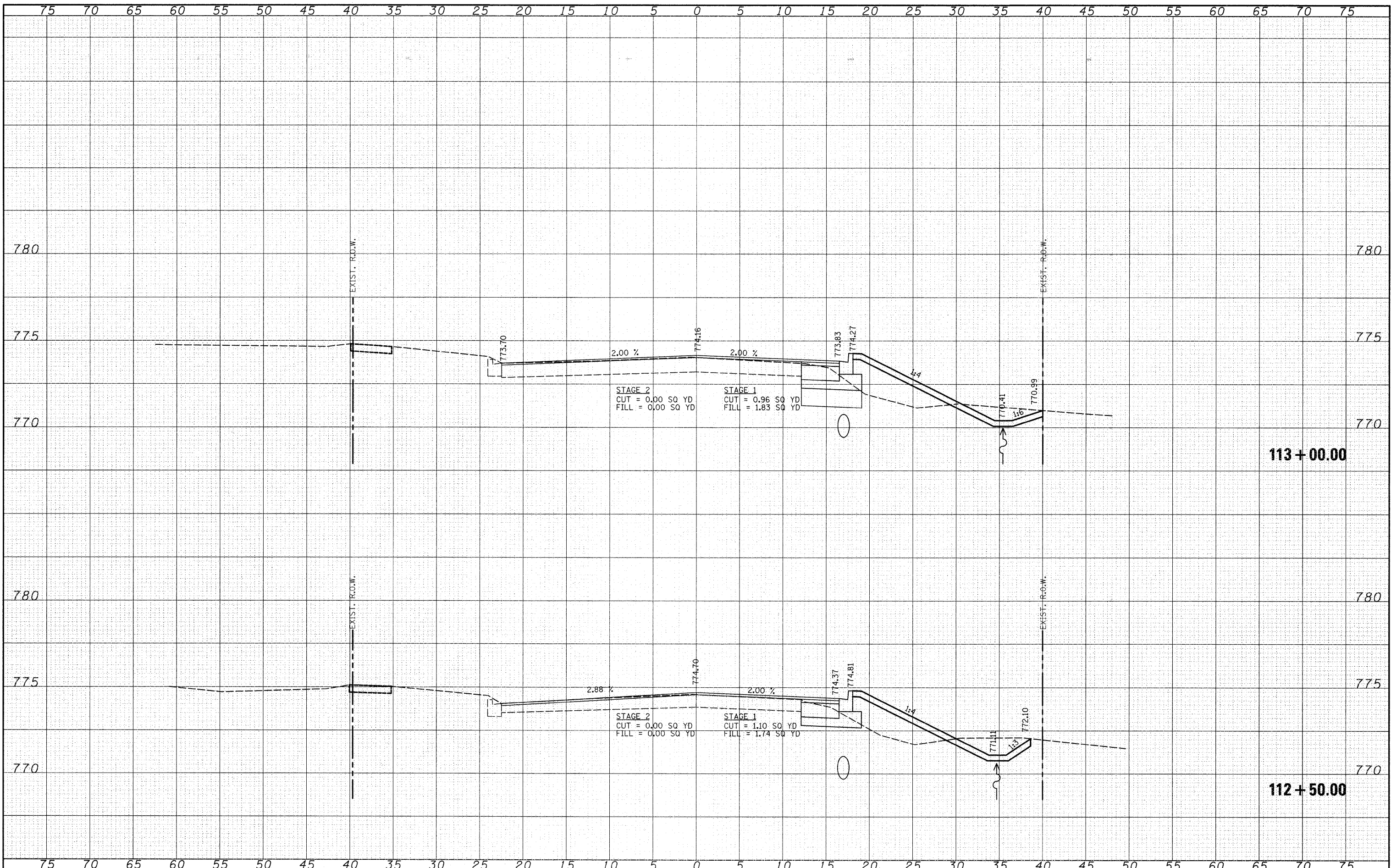
REVISED -
 REVISED -
 REVISED -
 REVISED -

**STATE OF ILLINOIS
 DEPARTMENT OF TRANSPORTATION**

EXISTING AND PROPOSED CROSS SECTIONS

SCALE: SHEET NO. OF SHEETS STA. 112+00.00 TO STA.

F.A. RTE. 3759.	SECTION 04-00038-00-WR	COUNTY WILL	TOTAL SHEETS 165	SHEET NO. 108
CONTRACT NO. 63248				
FED. ROAD DIST. NO. ILLINOIS FED. AID PROJECT				



FILE NAME =
 USER NAME = adamm
 PLOT SCALE = 5.0000 "/>

DESIGNED -
 CHECKED -
 DRAWN -
 CHECKED -

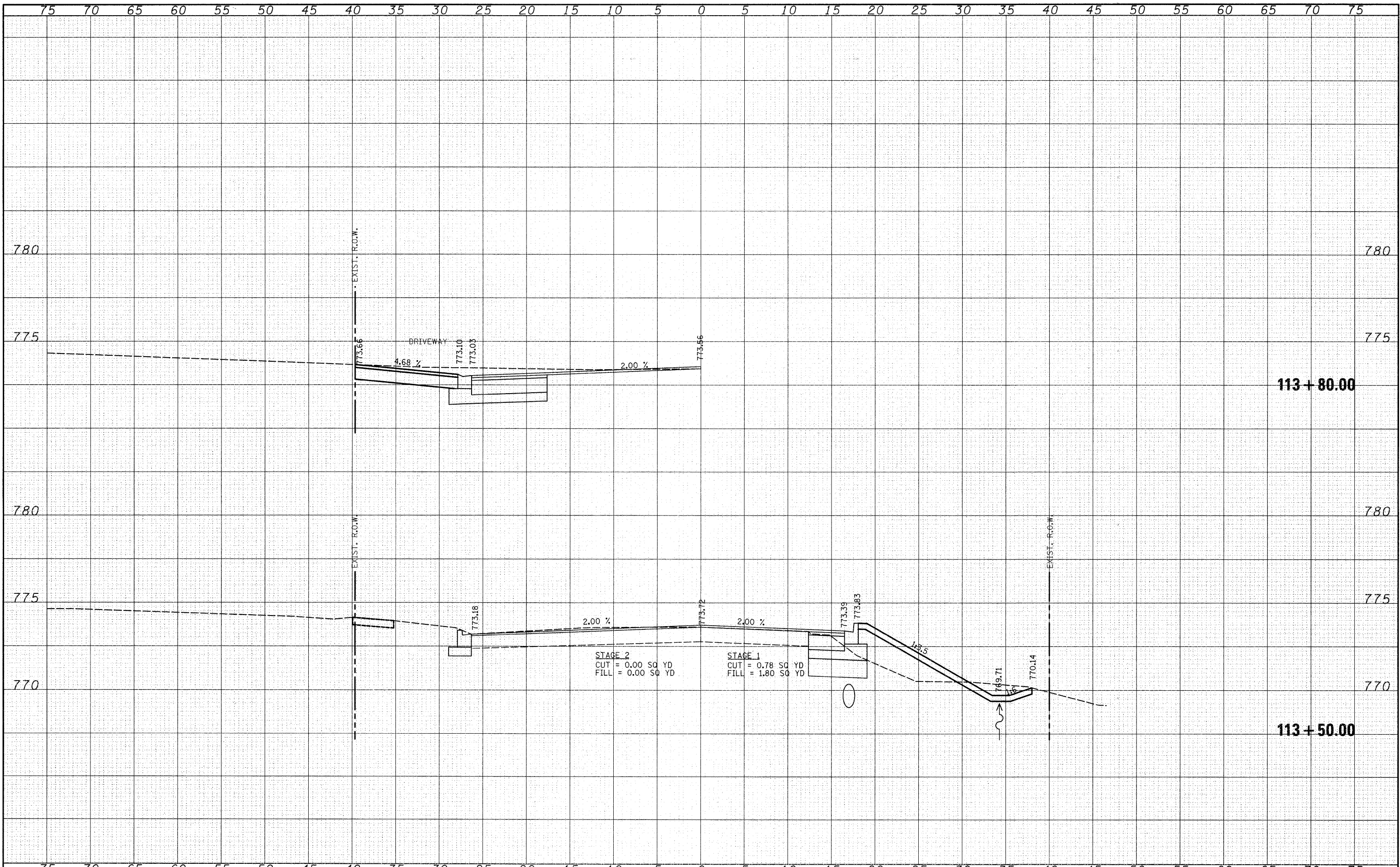
REVISED -
 REVISED -
 REVISED -
 REVISED -

STATE OF ILLINOIS
 DEPARTMENT OF TRANSPORTATION

EXISTING AND PROPOSED CROSS SECTIONS

SCALE: SHEET NO. 07 SHEETS STA. 112+50.00 TO STA.

F.A. RTE. 3759.	SECTION 04-00038-00-WR	COUNTY WILL	TOTAL SHEETS 165	SHEET NO. 109
FED. ROAD DIST. NO. ILLINOIS FED. AID PROJECT			CONTRACT NO. 63248	



FILE NAME =
 s:\JUL\6600-6699\6628\04\Micros\Cross Sections\XS-Sheets\Center.dgn

USER NAME = edama
 PLOT SCALE = 5.0000' / IN.
 PLOT DATE = 3/31/2012

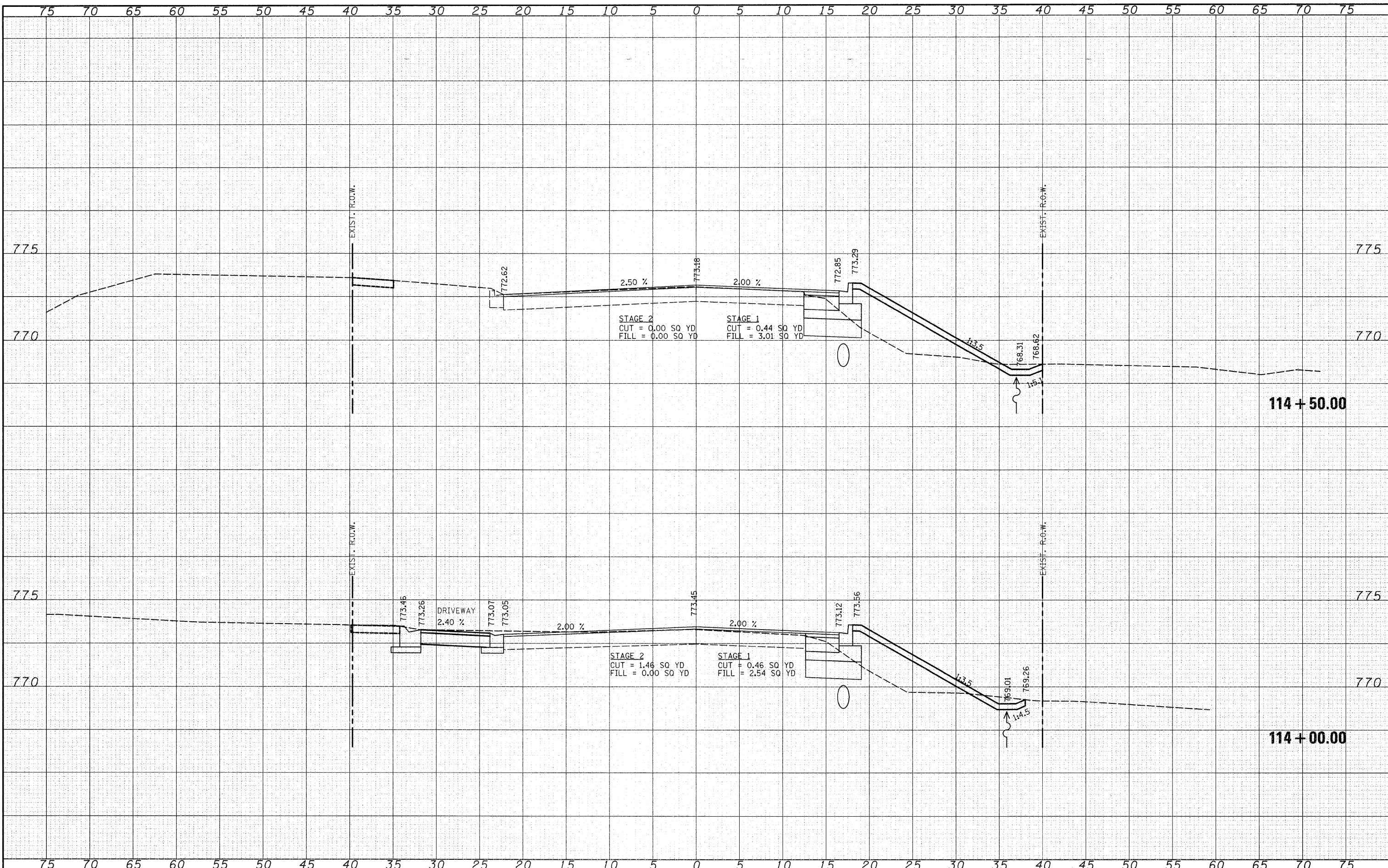
DESIGNED -	REVISD -
CHECKED -	REVISD -
DRAWN -	REVISD -
CHECKED -	REVISD -

**STATE OF ILLINOIS
 DEPARTMENT OF TRANSPORTATION**

EXISTING AND PROPOSED CROSS SECTIONS

SCALE: SHEET NO. OF SHEETS STA. 113+50.00 TO STA.

F.A. RTE. 3759.	SECTION 04-00038-00-WR	COUNTY WILL	TOTAL SHEETS 165	SHEET NO. 110
FED. ROAD DIST. NO. ILLINOIS FED. AID PROJECT			CONTRACT NO. 103248	



FILE NAME =
 ar\JOL\6600--6699\6628\004\Micros\Cross Sections\XS-Sheets-Center.dgn

USER NAME = adam
 PLOT SCALE = 5.0000 "/ IN.
 PLOT DATE = 3/31/2012

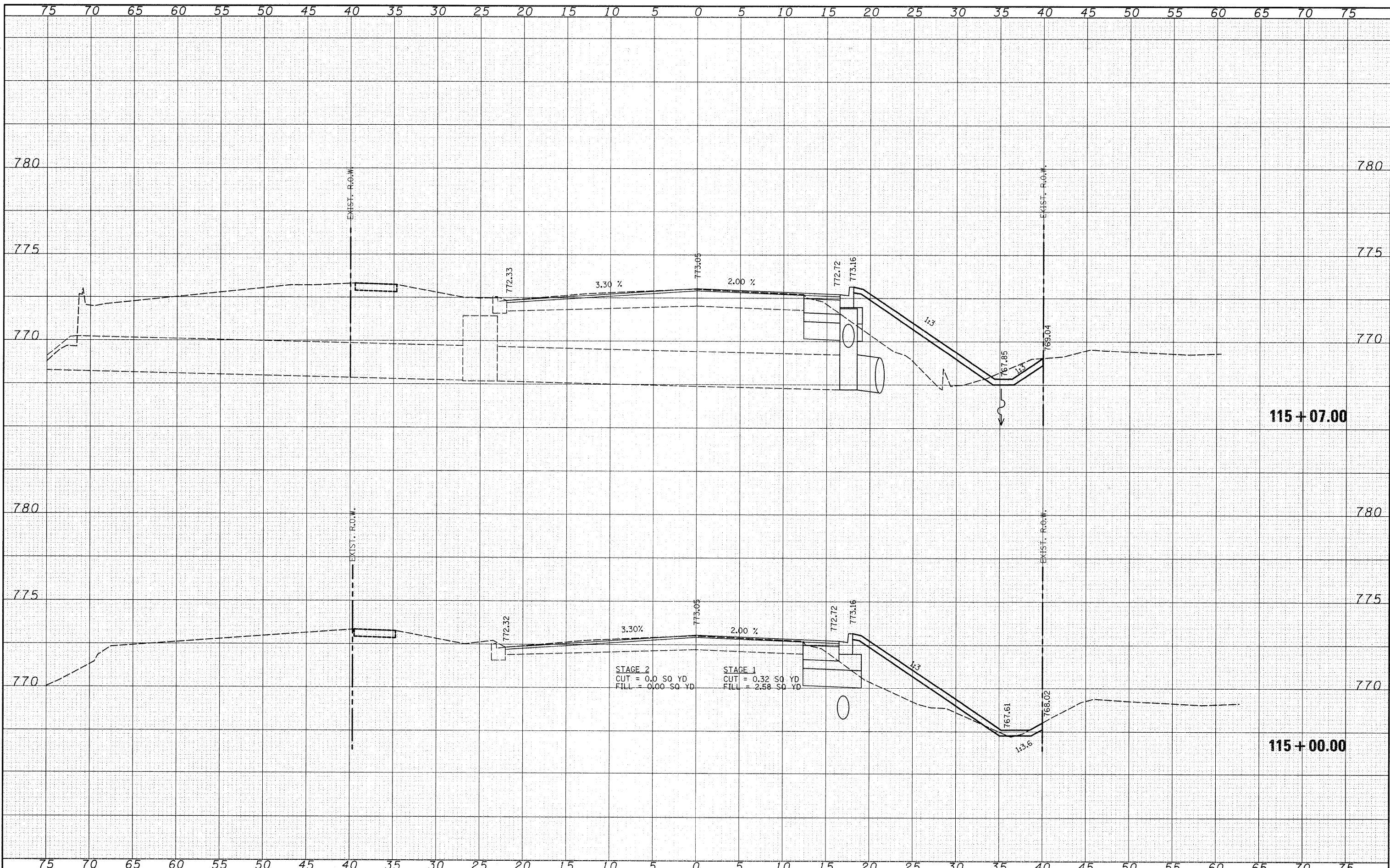
DESIGNED -	REVISED -
CHECKED -	REVISED -
DRAWN -	REVISED -
CHECKED -	REVISED -

**STATE OF ILLINOIS
 DEPARTMENT OF TRANSPORTATION**

EXISTING AND PROPOSED CROSS SECTIONS

SCALE: SHEET NO. OF SHEETS STA. 114+00.00 TO STA.

F.A. RTE. 3759.	SECTION 04-00038-00-WR	COUNTY WILL	TOTAL SHEETS 165	SHEET NO. 111
CONTRACT NO. 65248				



NO. AREAS CHECKED

NO. AREAS CHECKED

FILE NAME =
 \\JOL\6600-6699\6628\004\Micro\Cross Sections\XS-Sheets-Center.dgn

USER NAME = edamm
 PLOT SCALE = 5.0000' / IN.
 PLOT DATE = 3/3/2012

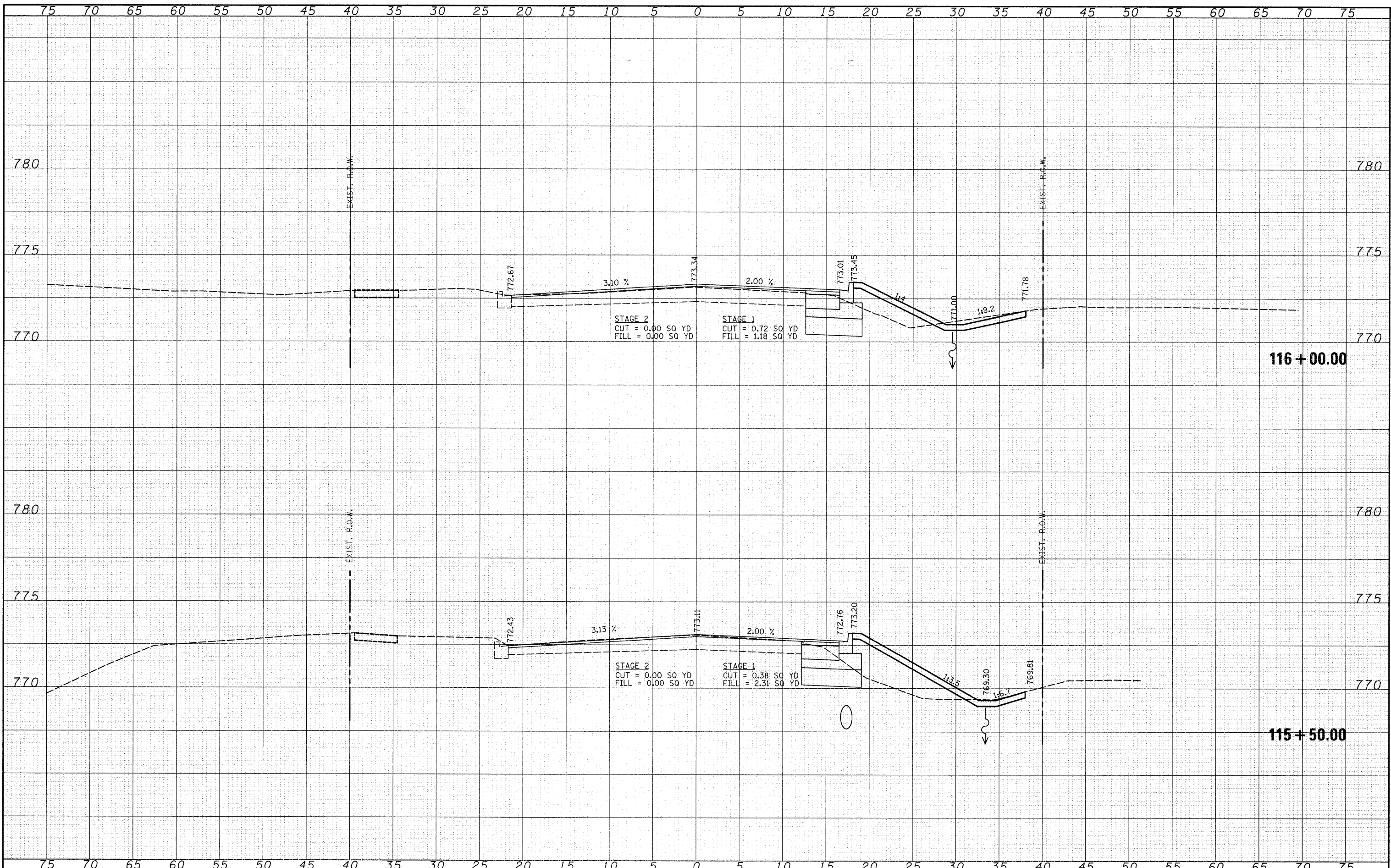
DESIGNED -	REVISIED -
CHECKED -	REVISIED -
DRAWN -	REVISIED -
CHECKED -	REVISIED -

**STATE OF ILLINOIS
 DEPARTMENT OF TRANSPORTATION**

EXISTING AND PROPOSED CROSS SECTIONS

SCALE: SHEET NO. OF SHEETS STA. 115+00.00 TO STA.

F.A. RTE. 3759.	SECTION 04-00038-00-WR	COUNTY WILL	TOTAL SHEETS 165	SHEET NO. 112
CONTRACT NO. 1246				



FILE NAME =
 at:\JDL\6600--6699\6628\004\Micros\Cross Sections\XS-Sheets-Center.dgn

USER NAME = adams
 PLOT SCALE = 5.0000 "/ IN.
 PLOT DATE = 3/31/2013

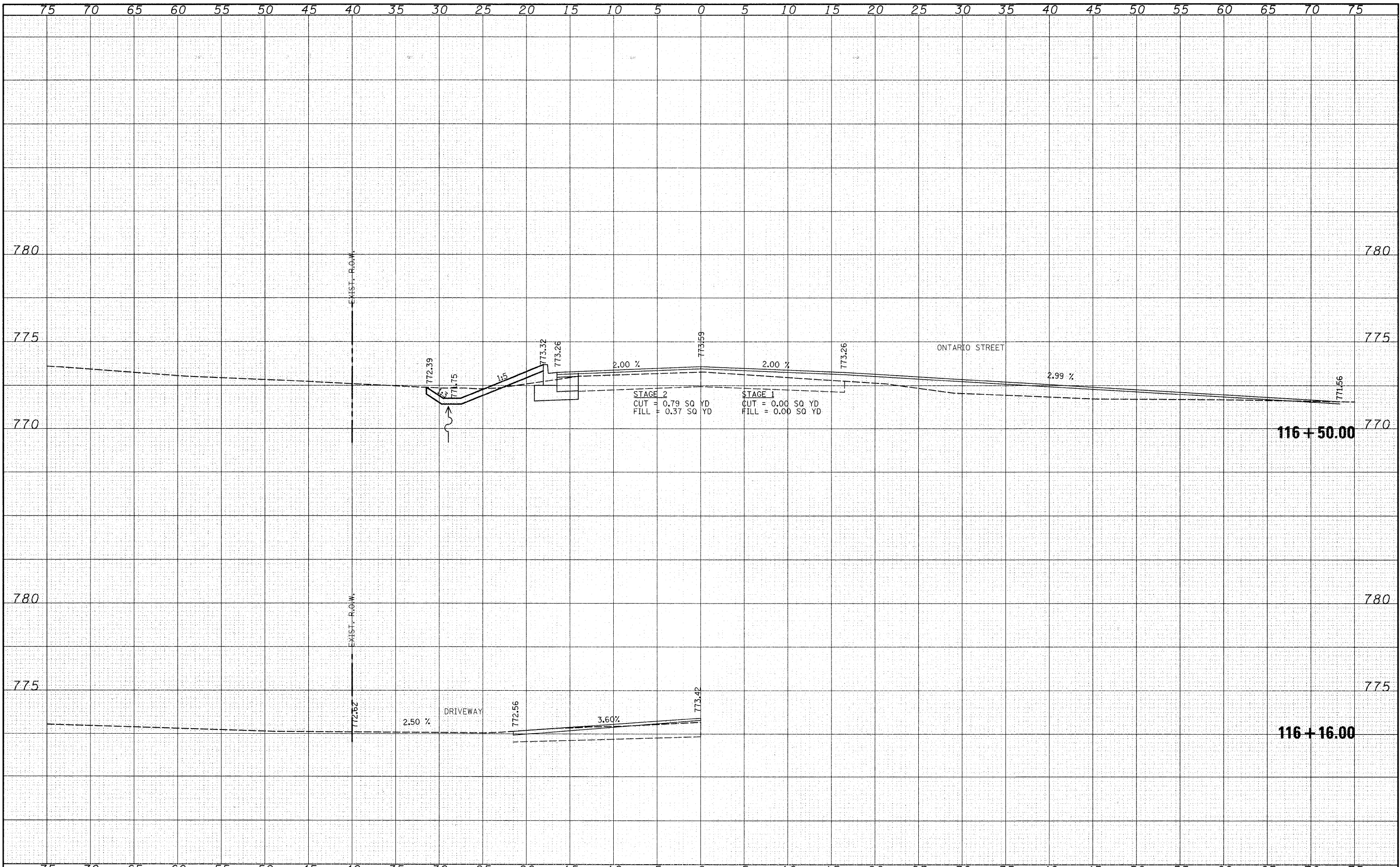
DESIGNED -	REVISED -
CHECKED -	REVISED -
DRAWN -	REVISED -
CHECKED -	REVISED -

**STATE OF ILLINOIS
 DEPARTMENT OF TRANSPORTATION**

EXISTING AND PROPOSED CROSS SECTIONS

SCALE: SHEET NO. 05 SHEETS STA. 115+50.00 TO STA.

F.A. RTE. 3759.	SECTION 04-00038-00-WR	COUNTY WILL	TOTAL SHEETS 165	SHEET NO. 113
CONTRACT NO. 42325				



**STATE OF ILLINOIS
DEPARTMENT OF TRANSPORTATION**

EXISTING AND PROPOSED CROSS SECTIONS

FILE NAME =
s:\JDL\6600-6699\6628\004\Micros\Cross Sections\XS-Sheets-Center.dgn


USER NAME = odamm
PLOT SCALE = 5.0000' / IN.
PLOT DATE = 3/21/2012

DESIGNED -	REVISED -
CHECKED -	REVISED -
DRAWN -	REVISED -
CHECKED -	REVISED -

F.A. RTE. 3759.	SECTION 04-00038-00-WR	COUNTY WILL	TOTAL SHEETS 165	SHEET NO. 114
CONTRACT NO. 2247				

SCALE: SHEET NO. OF SHEETS STA. 116+16.00 TO STA.

FED. ROAD DIST. NO. ILLINOIS FED. AID PROJECT



NO. AREAS CHECKED

NO. AREAS CHECKED

FILE NAME =
 s:\JOL\6600--6699\6628\04\Micros\Cross Sections\XS-Sheets-Center.dgn

USER NAME = edamm
 PLOT SCALE = 5.0000' / IN.
 PLOT DATE = 3/31/22

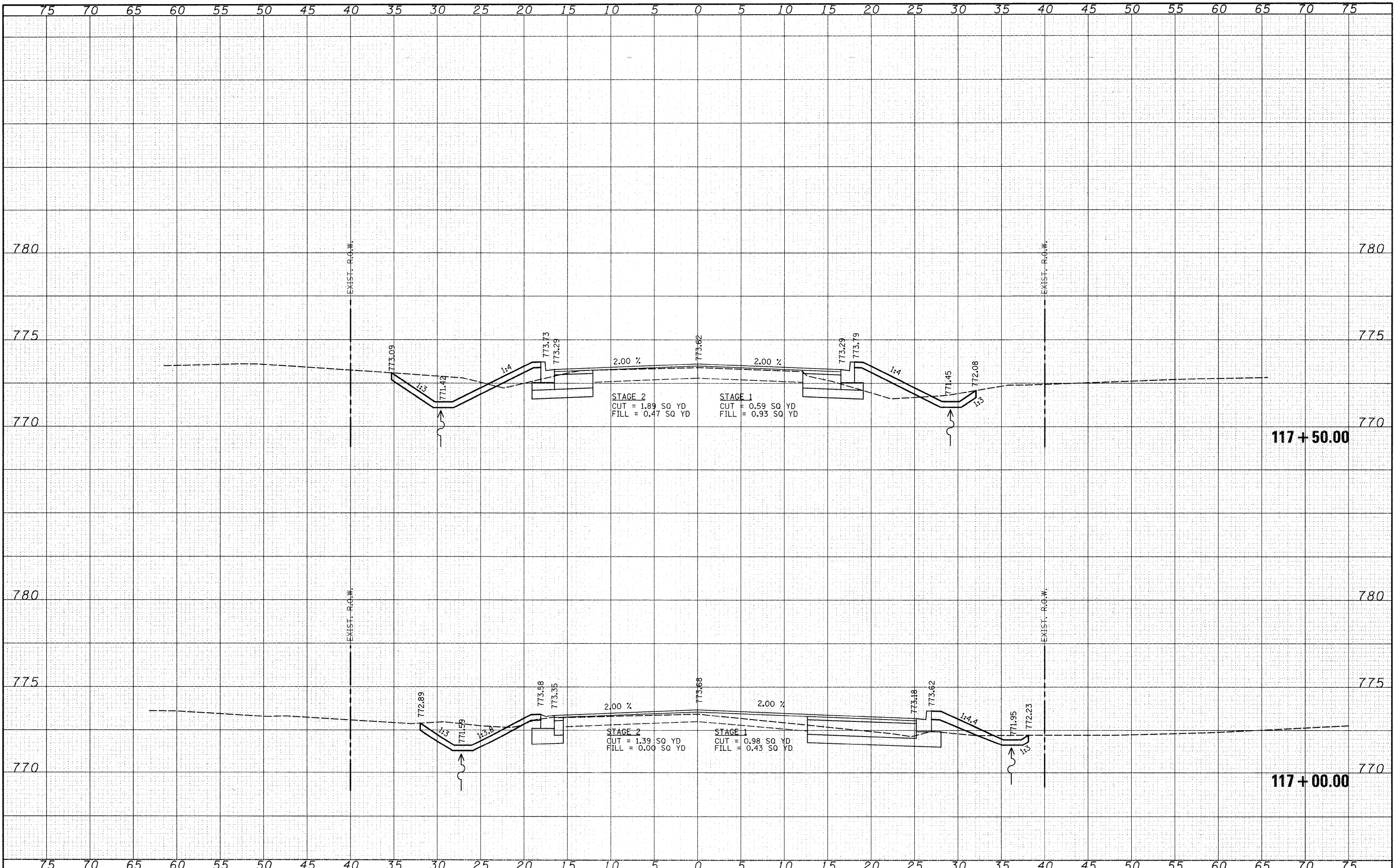
DESIGNED -	REVISIED -
CHECKED -	REVISIED -
DRAWN -	REVISIED -
CHECKED -	REVISIED -

**STATE OF ILLINOIS
 DEPARTMENT OF TRANSPORTATION**

EXISTING AND PROPOSED CROSS SECTIONS

SCALE: SHEET NO. OF SHEETS STA. 116+58.00 TO STA.

F.A. RTE. 3759.	SECTION 04-00038-00-WR	COUNTY WILL	TOTAL SHEETS 165	SHEET NO. 115
CONTRACT NO. 43248				
FED. ROAD DIST. NO. ILLINOIS FED. AID PROJ.				



AREAS CHECKED

AREAS CHECKED

FILE NAME =
 USER NAME = edamm
 PLOT SCALE = 5.0000" / IN.
 PLOT DATE = 3/31/2012

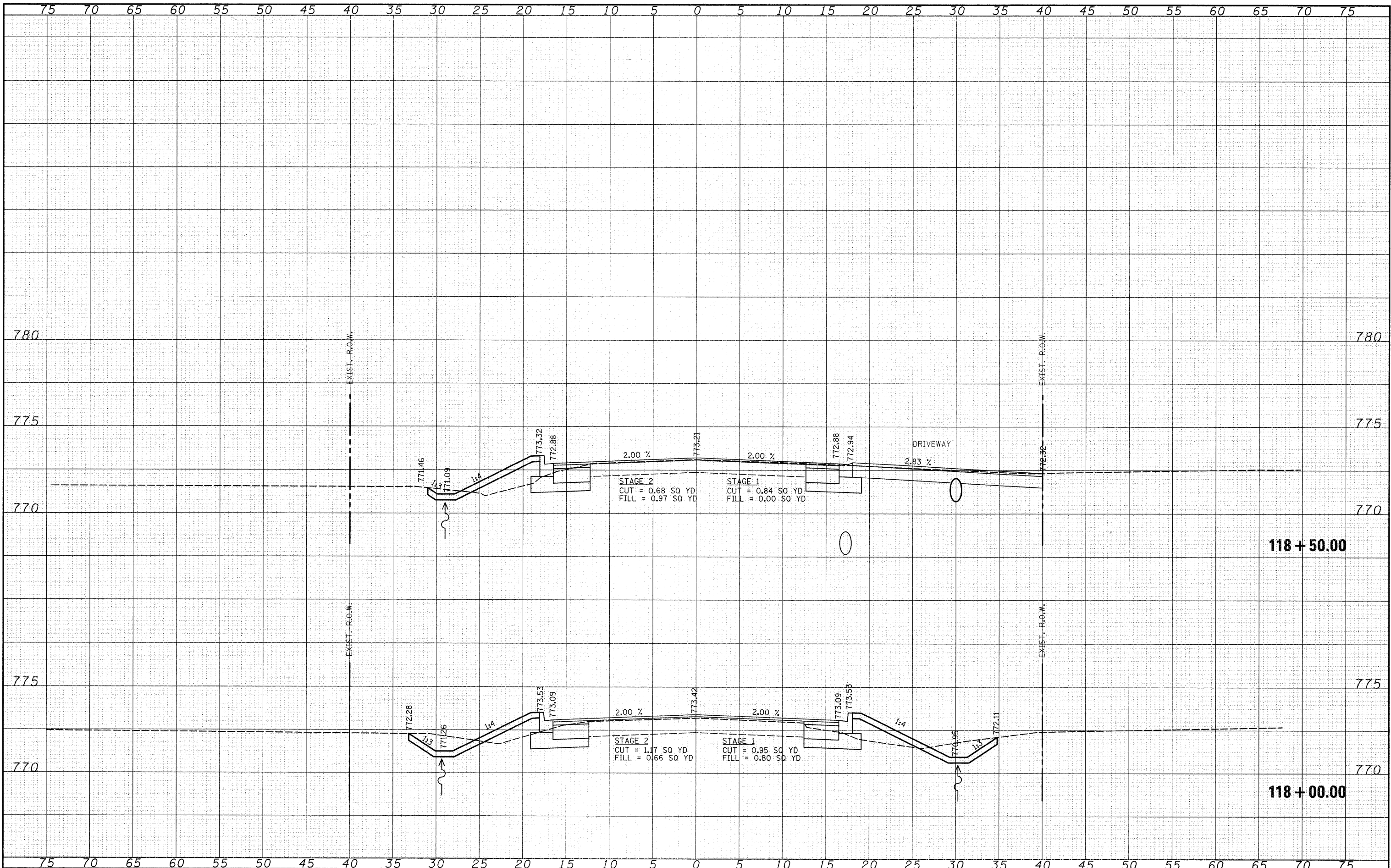
DESIGNED -
 CHECKED -
 DRAWN -
 CHECKED -

REVISED -
 REVISED -
 REVISED -
 REVISED -

**STATE OF ILLINOIS
 DEPARTMENT OF TRANSPORTATION**

EXISTING AND PROPOSED CROSS SECTIONS

F.A. RTE. 3759.	SECTION 04-00038-00-WR	COUNTY WILL	TOTAL SHEETS 165	SHEET NO. 116
CONTRACT NO. 03249				



FILE NAME =
 st:\JUL\6600--6699\6620\004\Micros\Cross Sections\XS-Sheets-Center.dgn

USER NAME = edamm
 PLOT SCALE = 5.0000 "/ IN.
 PLOT DATE = 3/31/2212

DESIGNED -	REVISED -
CHECKED -	REVISED -
DRAWN -	REVISED -
CHECKED -	REVISED -

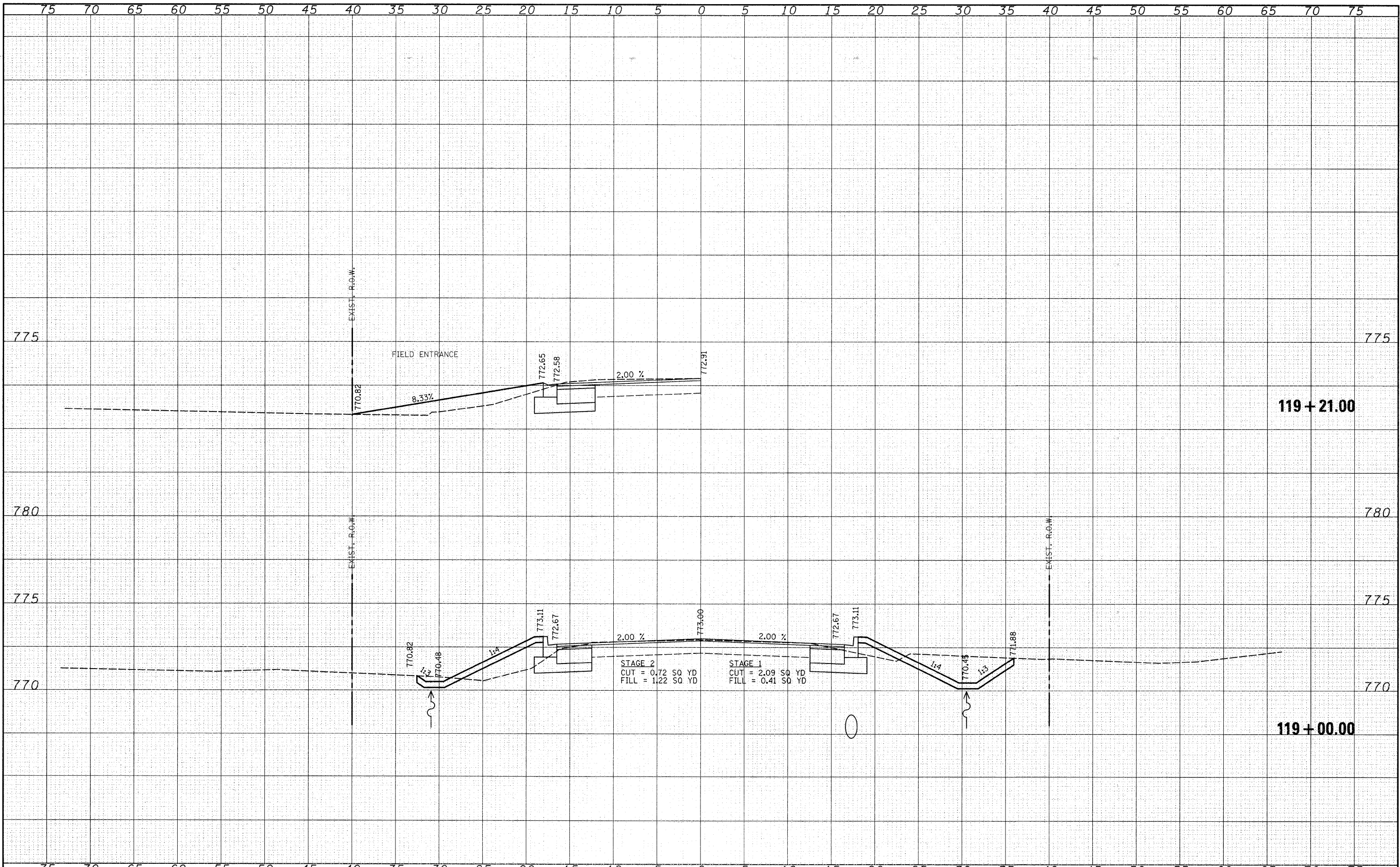
**STATE OF ILLINOIS
 DEPARTMENT OF TRANSPORTATION**

EXISTING AND PROPOSED CROSS SECTIONS

SCALE: SHEET NO. OF SHEETS STA. 118+00.00 TO STA.

F.A. RTE. 3759.	SECTION 04-00038-00-WR	COUNTY WILL	TOTAL SHEETS 165	SHEET NO. 117
CONTRACT NO. 2249				

FED. ROAD DIST. NO. ILLINOIS FED. AID PROJECT



FILE NAME =
 \\JOL\6600-6699\6628\004\Micros\Cross Sections\XS-Sheets-Center.dgn

USER NAME = edamm
 PLOT SCALE = 5.0000' / IN.
 PLOT DATE = 3/21/2012

DESIGNED -	REVISED -
CHECKED -	REVISED -
DRAWN -	REVISED -
CHECKED -	REVISED -

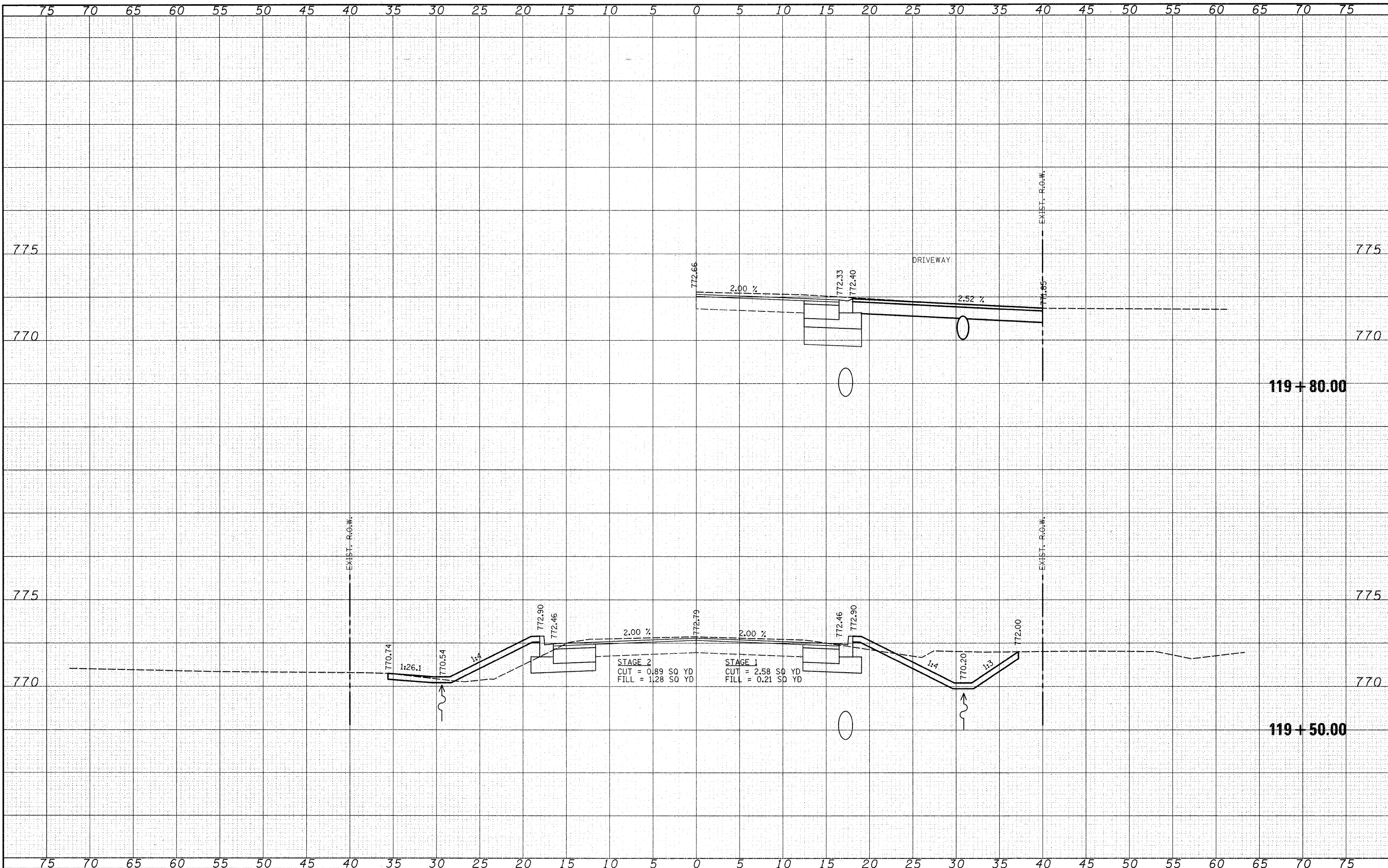
**STATE OF ILLINOIS
 DEPARTMENT OF TRANSPORTATION**

EXISTING AND PROPOSED CROSS SECTIONS

SCALE: SHEET NO. OF SHEETS STA. 119+00.00 TO STA.

F.A. RTE. 3759.	SECTION 04-00038-00-WR	COUNTY WILL	TOTAL SHEETS 165	SHEET NO. 118
CONTRACT NO. 63248				

FED. ROAD DIST. NO. ILLINOIS FED. AID PROJECT



119 + 80.00

119 + 50.00

STATE OF ILLINOIS
DEPARTMENT OF TRANSPORTATION

EXISTING AND PROPOSED CROSS SECTIONS

FILE NAME =
 \JDL\6600-6699\6620\004\Micros\Cross Sections\XS-Sheets-Center.dgn

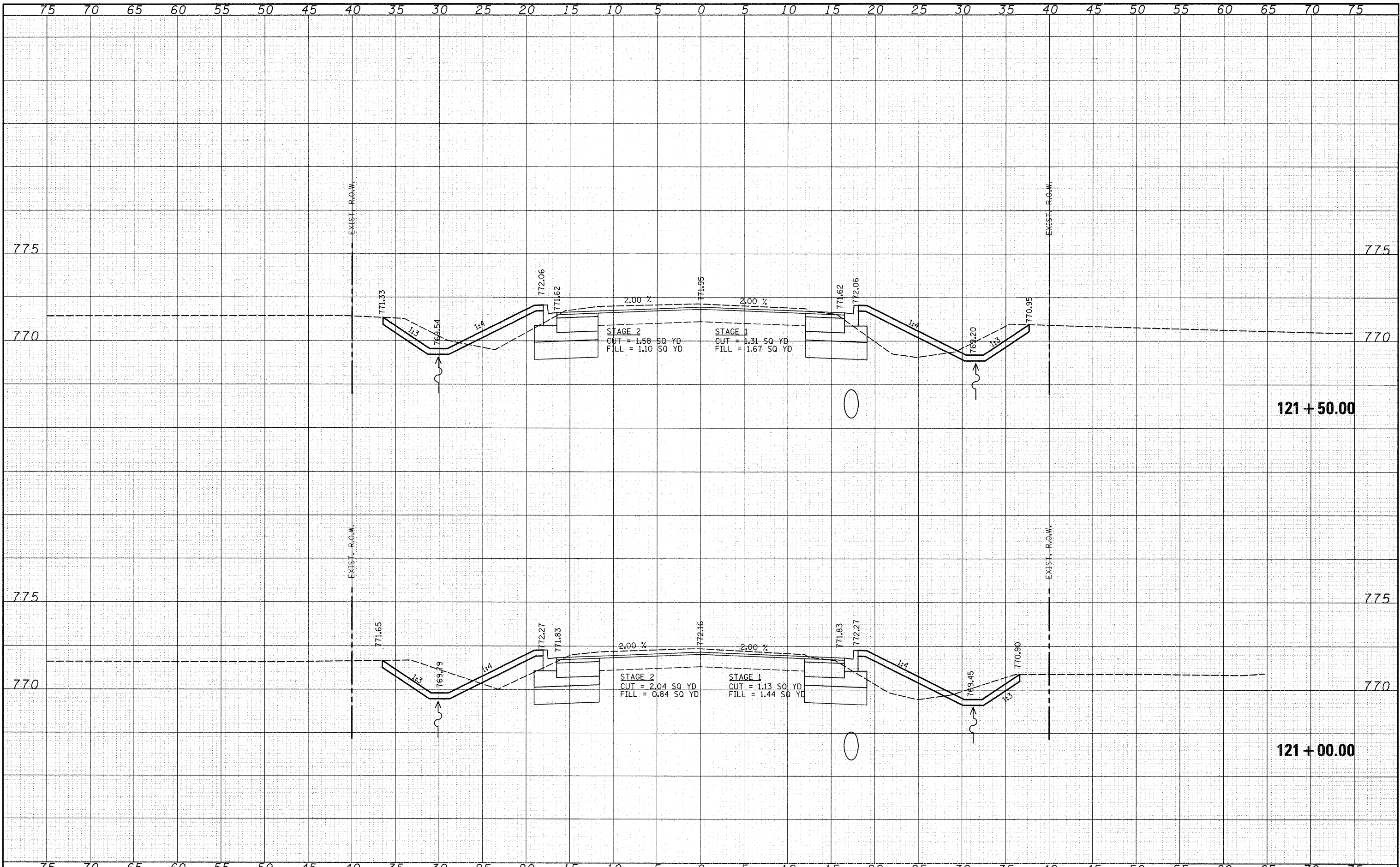
USER NAME = adamm
 PLOT SCALE = 5.0000 "/p>

DESIGNED -	REVISED -
CHECKED -	REVISED -
DRAWN -	REVISED -
CHECKED -	REVISED -

F.A. RTE. 3759.	SECTION 04-00038-00-WR	COUNTY WILL	TOTAL SHEETS 165	SHEET NO. 119
CONTRACT NO. 102243				

SCALE: SHEET NO. OF SHEETS STA. 119+00.00 TO STA.

FED. ROAD DIST. NO. ILLINOIS FED. AID PROJECT



**STATE OF ILLINOIS
DEPARTMENT OF TRANSPORTATION**

EXISTING AND PROPOSED CROSS SECTIONS

FILE NAME =
 s:\JDL\6600--6699\6628\004\Micros\Cross Sections\XS-Sheets-Center.dgn

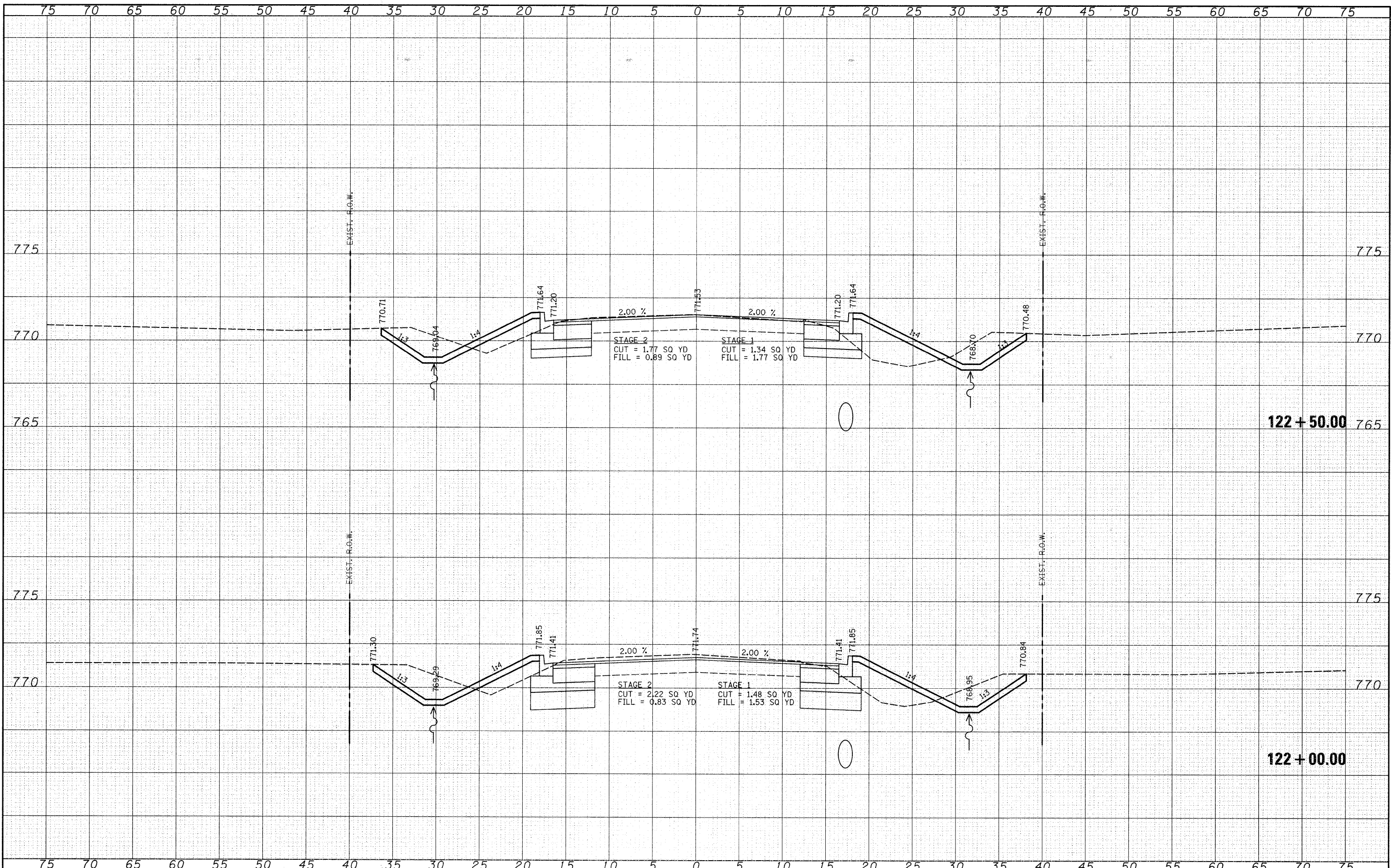
USER NAME = edoms
 PLOT SCALE = 5.0000' / IN.
 PLOT DATE = 2/3/2012

DESIGNED -	REVISED -
CHECKED -	REVISED -
DRAWN -	REVISED -
CHECKED -	REVISED -

F.A. RTE. 3759.	SECTION 04-00038-00-WR	COUNTY WILL	TOTAL SHEETS 165	SHEET NO. 121
CONTRACT NO. 33248				

SCALE: SHEET NO. 09 SHEETS STA. 121+00.00 TO STA.

FED. ROAD DIST. NO. ILLINOIS FED. AID PROJECT



NO. AREAS CHECKED

NO. AREAS CHECKED

FILE NAME =
 s:\JOL\6600-6699\6620\004\Micros\Cross Sections\XS-Sheets\Center.dgn

USER NAME = edamm
 PLOT SCALE = 5.0000 "/ IN.
 DATE PLOTTED = 11/11/2013

DESIGNED -	REVISED -
CHECKED -	REVISED -
DRAWN -	REVISED -
CHECKED -	REVISED -

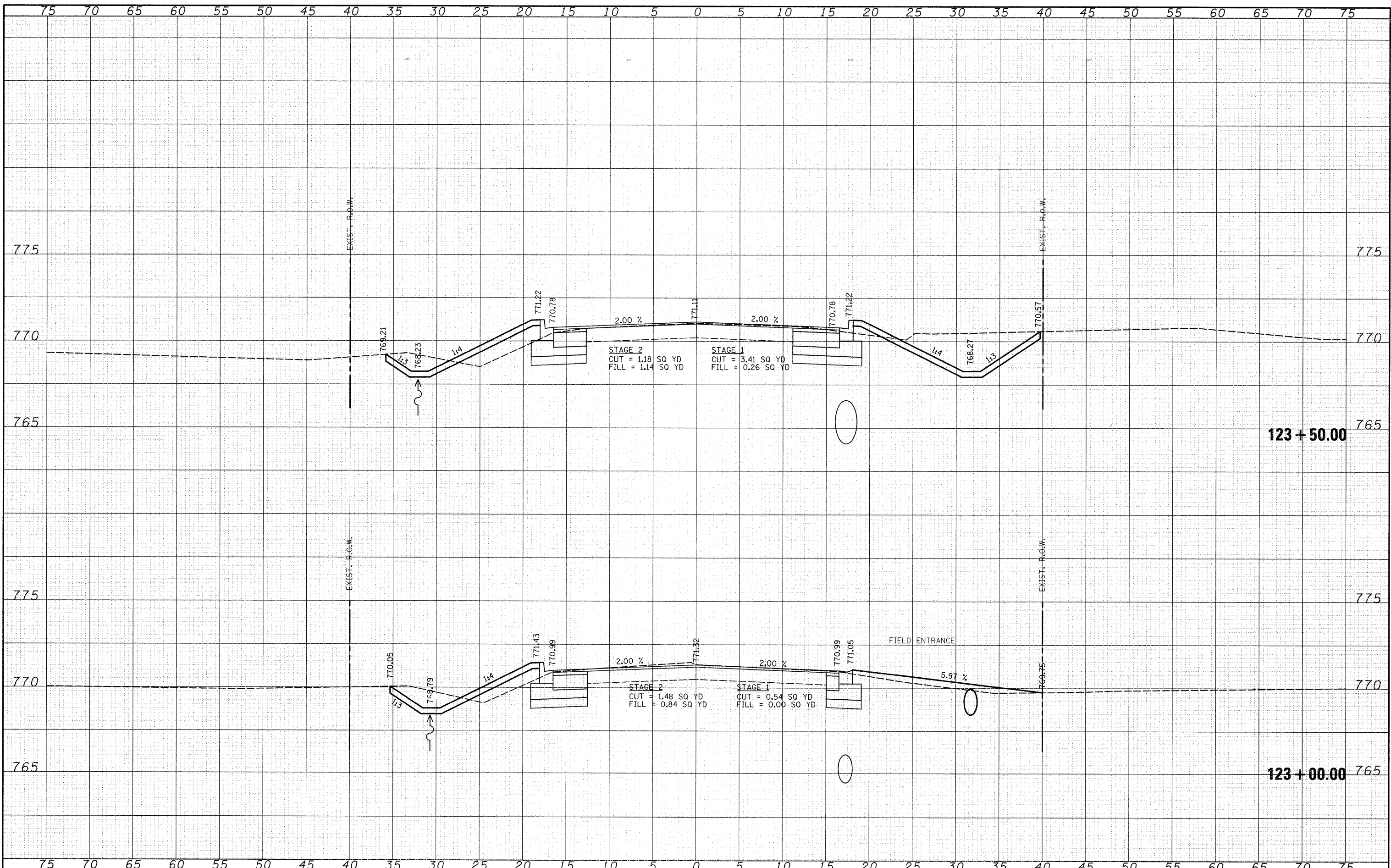
STATE OF ILLINOIS
 DEPARTMENT OF TRANSPORTATION

EXISTING AND PROPOSED CROSS SECTIONS

SHEET NO. 07 SHEETS 01 TO 07

F.A. RTE. 3759.	SECTION 04-00038-00-WR	COUNTY WILL	TOTAL SHEETS 165	SHEET NO. 122
CONTRACT NO. 4243				

FED. ROAD DIST. NO. ILLINOIS FED. AID PROJECT



FILE NAME =
 s:\JOL\6600-6699\6628\004\Micros\Cross Sections\XS-Sheets-Center.dgn
 PLOT SCALE = 5.0000 "/ IN.
 PLOT DATE = 3/31/2012

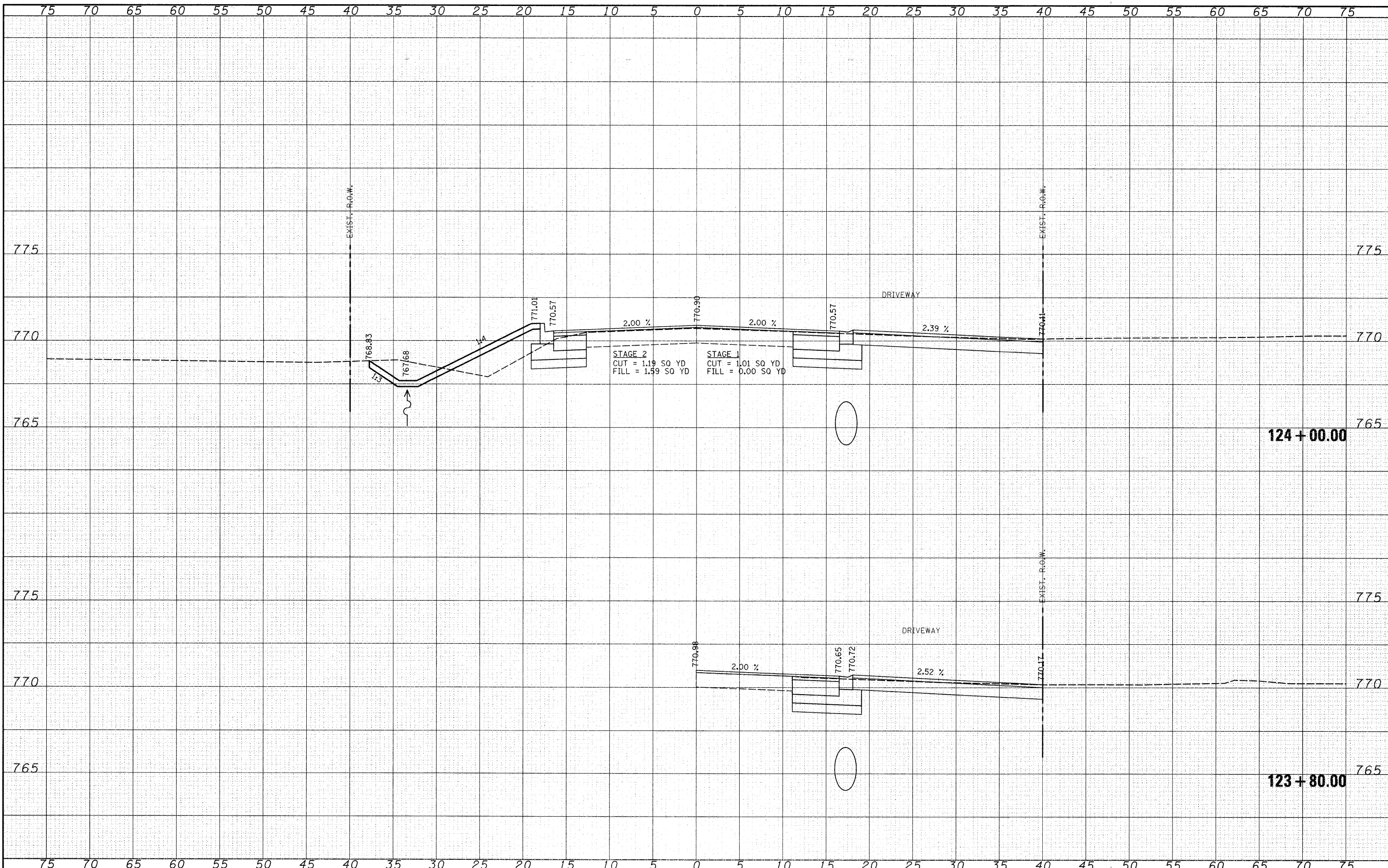
USER NAME = edemm	DESIGNED -	REVISED -
CHECKED -	REVISED -	
DRAWN -	REVISED -	
CHECKED -	REVISED -	

**STATE OF ILLINOIS
 DEPARTMENT OF TRANSPORTATION**

EXISTING AND PROPOSED CROSS SECTIONS

SCALE: SHEET NO. OF SHEETS STA. 123+00.00 TO STA.

F.A. RTE. 3759.	SECTION 04-00038-00-WR	COUNTY WILL	TOTAL SHEETS 165	SHEET NO. 123
CONTRACT NO. 03-03-03				



**STATE OF ILLINOIS
DEPARTMENT OF TRANSPORTATION**

EXISTING AND PROPOSED CROSS SECTIONS

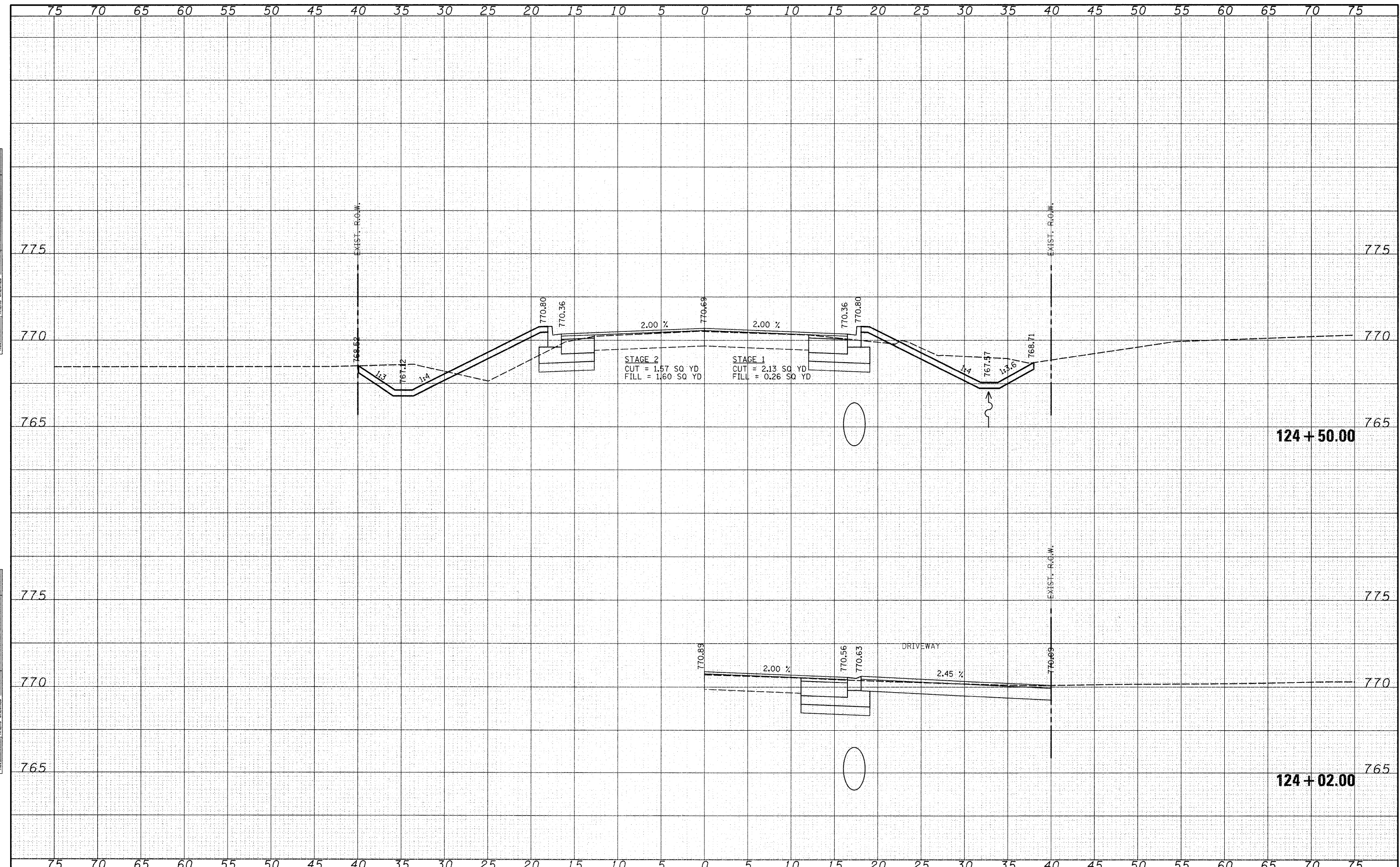
FILE NAME =
 \JOL\6600-6699\6628\004\Micros\Cross Sections\XS-Sheets-Center.dgn

USER NAME = adama
 PLOT SCALE = 5.0000 "/ IN.
 PLOT DATE = 3/3/2012

DESIGNED -	REVISÉ -
CHECKED -	REVISÉ -
DRAWN -	REVISÉ -
CHECKED -	REVISÉ -

SCALE: SHEET NO. OF SHEETS STA. 123+80.00 TO STA.

F.A. RTE. 3759.	SECTION 04-00038-00-WR	COUNTY WILL	TOTAL SHEETS 165	SHEET NO. 124
CONTRACT NO. 124				



**STATE OF ILLINOIS
DEPARTMENT OF TRANSPORTATION**

EXISTING AND PROPOSED CROSS SECTIONS

FILE NAME =
s:\J01\6600-6699\6628\004\Micros\Cross Sections\XS-Sheets-Center.dgn

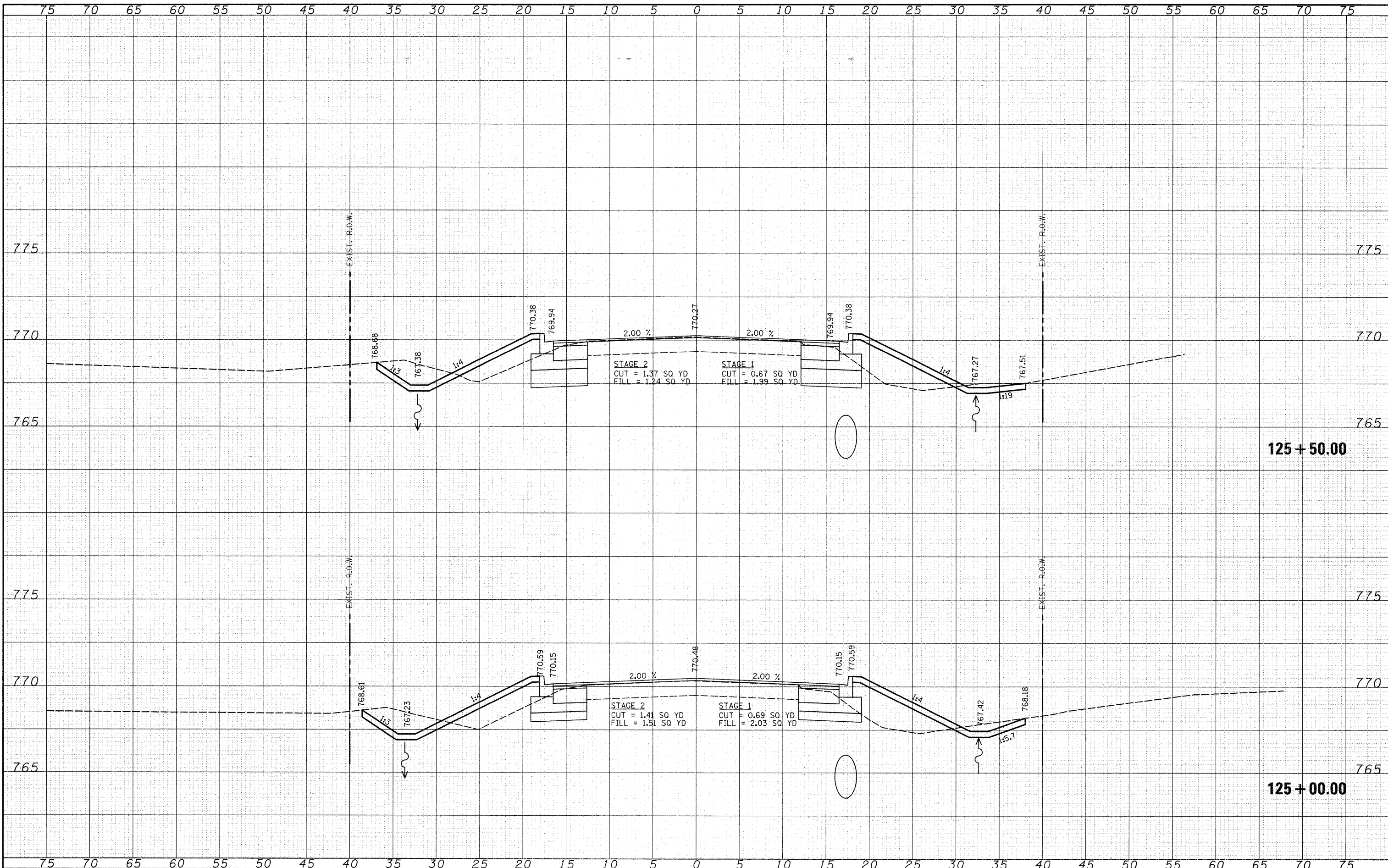
USER NAME = edamm
PLOT SCALE = 5.0000 "/ IN.
PLOT DATE = 3/31/22

DESIGNED -	REVISED -
CHECKED -	REVISED -
DRAWN -	REVISED -
CHECKED -	REVISED -

SCALE: SHEET NO. OF SHEETS STA. 124+02.00 TO STA.

F.A. RTE. 3759. SECTION 04-00038-00-WR COUNTY WILL TOTAL SHEETS 165 SHEET NO. 125 CONTRACT NO. 2245

FED. ROAD DIST. NO. ILLINOIS FED. AID PROJECT



FILE NAME =
 st:\JOL\6600-6699\6620\004\Macros\Cross Sections\XS-Sheets-Center.dgn

USER NAME = edamm
 DESIGNED -
 CHECKED -
 DRAWN -
 PLOT DATE = 3/3/2017

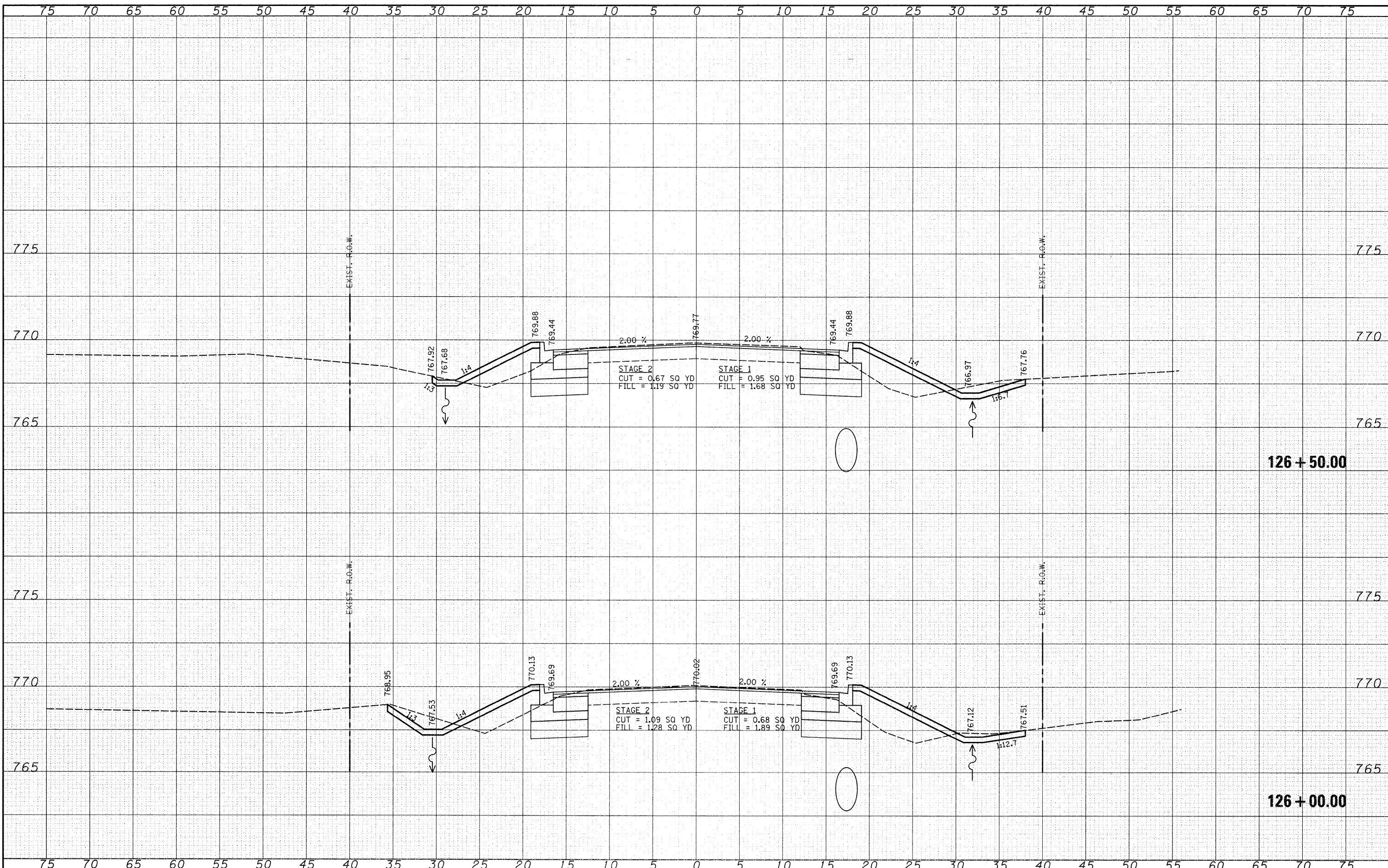
REVISÉD -
 REVISÉD -
 REVISÉD -
 REVISÉD -

**STATE OF ILLINOIS
 DEPARTMENT OF TRANSPORTATION**

EXISTING AND PROPOSED CROSS SECTIONS

SCALE: SHEET NO. OF SHEETS STA. 125+00.00 TO STA.

F.A. RTE. 3759.	SECTION 04-00038-00-WR	COUNTY WILL	TOTAL SHEETS 165	SHEET NO. 126
CONTRACT NO. 3748			ILLINOIS FED. AID PROJECT	



NO. AREAS CHECKED

NO. AREAS CHECKED

FILE NAME =
 \\JOL\6600-6699\6628\004\Micros\Cross Sections\XS-Sheets-Center.dgn
 PLOT SCALE = 5.0000 "/>

USER NAME = adamm
 DESIGNED -
 CHECKED -
 DRAWN -
 CHECKED -

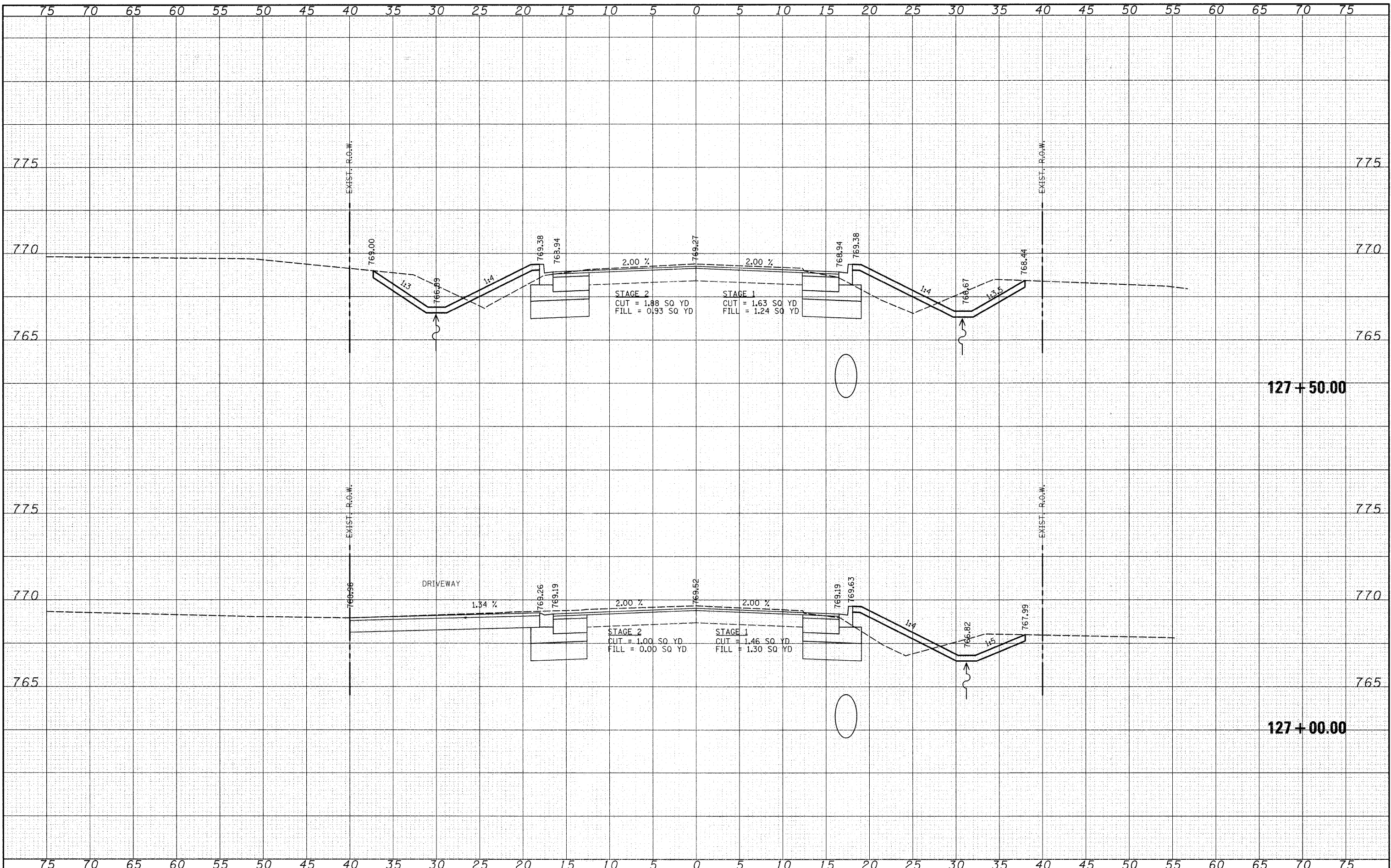
REVISED -
 REVISED -
 REVISED -
 REVISED -

STATE OF ILLINOIS
 DEPARTMENT OF TRANSPORTATION

EXISTING AND PROPOSED CROSS SECTIONS

SCALE: SHEET NO. 05 SHEETS 67

F.A. RTE. 3759.	SECTION 04-00038-00-WR	COUNTY WILL	TOTAL SHEETS 165	SHEET NO. 127
CONTRACT NO. 68248				



127 + 50.00

127 + 00.00

FILE NAME =
 s:\JDL\6600--6699\6628\004\Micros\Cross Sections\XS-Sheets-Center.dgn

USER NAME = adamm
 PLOT SCALE = 5.0000" / IN.
 PLOT DATE = 3/31/2012

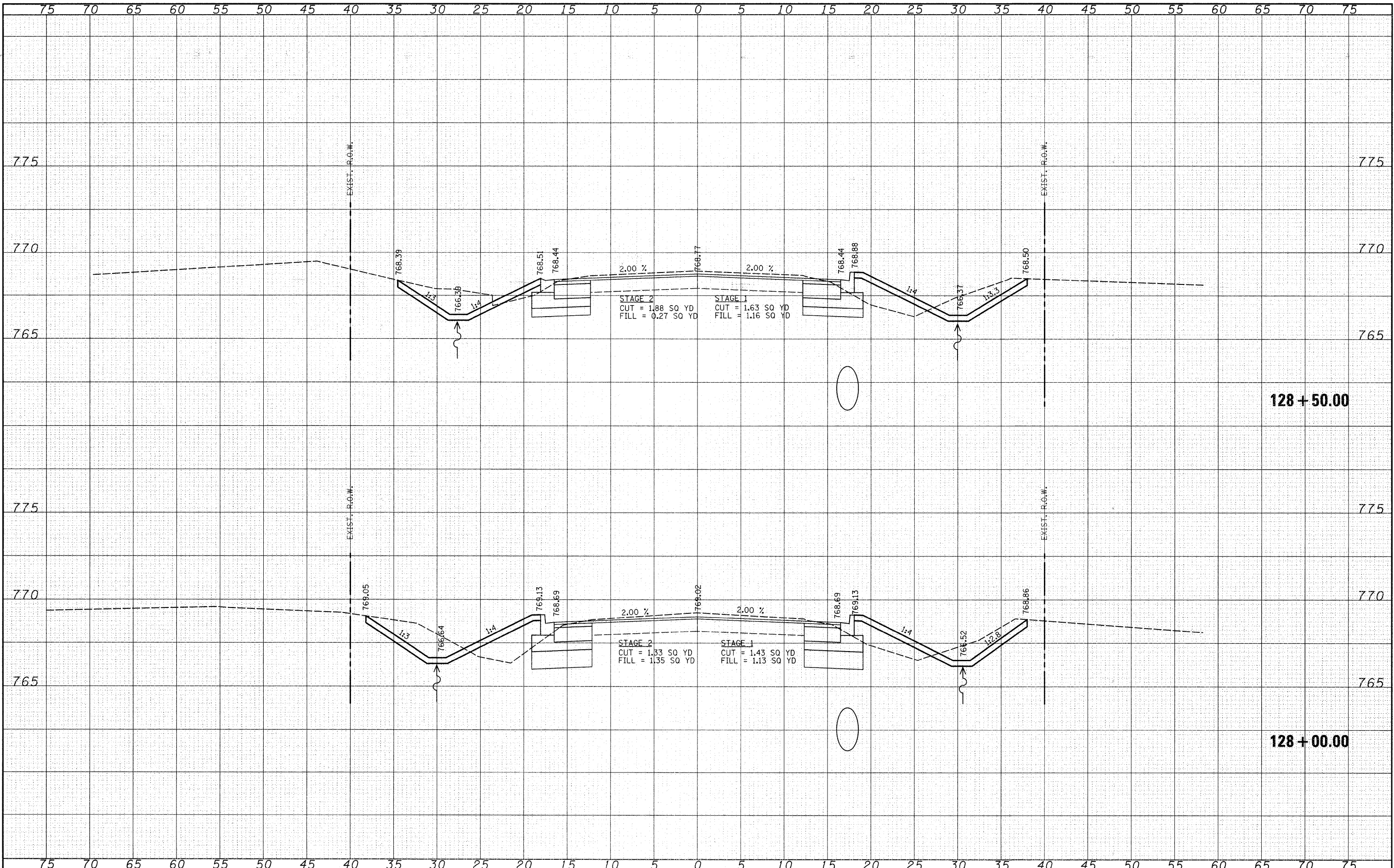
DESIGNED -	REVISD -
CHECKED -	REVISD -
DRAWN -	REVISD -
CHECKED -	REVISD -

STATE OF ILLINOIS
 DEPARTMENT OF TRANSPORTATION

EXISTING AND PROPOSED CROSS SECTIONS

SCALE: SHEET NO. OF SHEETS STA. 127+00.00 TO STA.

F.A. RTE. 3759.	SECTION 04-00038-00-WR	COUNTY WILL	TOTAL SHEETS 165	SHEET NO. 128
FED. ROAD DIST. NO. ILLINOIS FED. AID PROJECT			CONTRACT NO. 6348	



AREAS CHECKED
NO.

AREAS CHECKED
NO.

FILE NAME =
 s:\JDL\6600--6699\6628\004\Micros\Cross Sections\XS-Sheets-Center.dgn
 PLOT SCALE = 5.0000 "/ IN.
 PLOT DATE = 3/31/2012

USER NAME = adams
 DESIGNED -
 CHECKED -
 DRAWN -
 CHECKED -

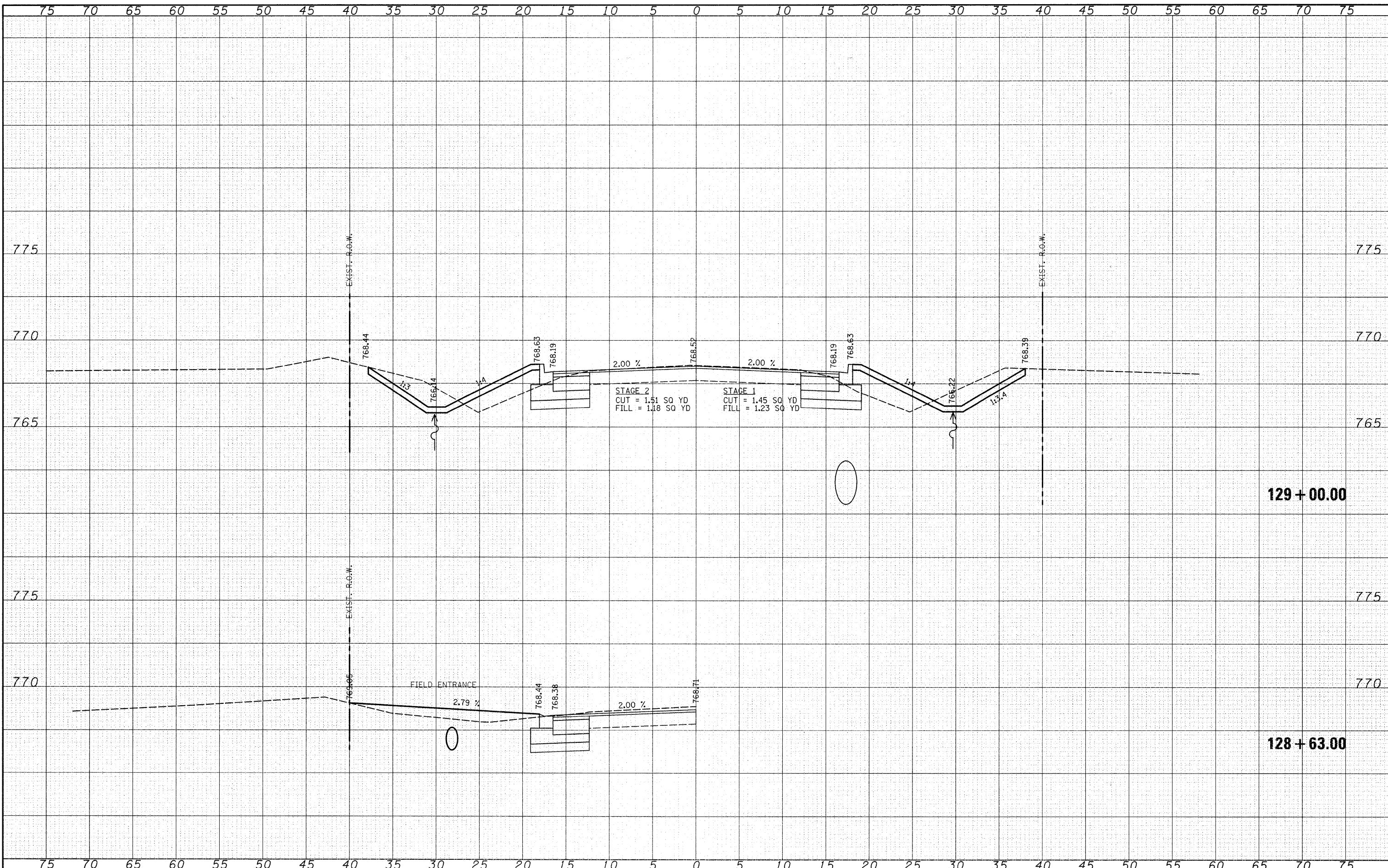
REVISED -
 REVISED -
 REVISED -
 REVISED -

**STATE OF ILLINOIS
 DEPARTMENT OF TRANSPORTATION**

EXISTING AND PROPOSED CROSS SECTIONS

SCALE: SHEET NO. OF SHEETS STA. 128+00.00 TO STA.

F.A. RTE. 3759.	SECTION 04-00038-00-WR	COUNTY WILL	TOTAL SHEETS 165	SHEET NO. 129
CONTRACT NO. 632				



STATE OF ILLINOIS
DEPARTMENT OF TRANSPORTATION

EXISTING AND PROPOSED CROSS SECTIONS

FILE NAME =
 \\JOL\6600-6699\6628\004\Micros\Cross Sections\XS-Sheets-Center.dgn

USER NAME = adamm
 PLOT SCALE = 5.0000 "/ IN.
 PLOT DATE = 3/31/2012

DESIGNED -	REVISED -
CHECKED -	REVISED -
DRAWN -	REVISED -
CHECKED -	REVISED -

SCALE: SHEET NO. OF SHEETS STA. 128+63.00 TO STA.

F.A. RTE. 3759.	SECTION 04-00038-00-WR	COUNTY WILL	TOTAL SHEETS 165	SHEET NO. 130
CONTRACT NO. 03243				

75 70 65 60 55 50 45 40 35 30 25 20 15 10 5 0 5 10 15 20 25 30 35 40 45 50 55 60 65 70 75

775

775

770

770

765

765

EXIST. R.O.W.

EXIST. R.O.W.

767.27

65.89

1:3

1:4

768.25

767.81

2.00 %

768.14

2.00 %

767.81

768.25

1:4

766.07

1:3.57

768.39

STAGE 2
CUT = 0.95 SQ. YD
FILL = 1.37 SQ. YD

STAGE 1
CUT = 0.95 SQ. YD
FILL = 1.21 SQ. YD

129 + 50.00

75 70 65 60 55 50 45 40 35 30 25 20 15 10 5 0 5 10 15 20 25 30 35 40 45 50 55 60 65 70 75

FILE NAME =
s:\JUL\6600--6699\6620\004\Micros\Cross Sections\XS-Sheets-Center.dgn

USER NAME = edamm
PLOT SCALE = 5.0000 "/ IN.
PLOT DATE = 3/31/2012

DESIGNED -
CHECKED -
DRAWN -
CHECKED -
REVISED -
REVISED -
REVISED -
REVISED -

STATE OF ILLINOIS
DEPARTMENT OF TRANSPORTATION

EXISTING AND PROPOSED CROSS SECTIONS

SCALE: SHEET NO. OF SHEETS STA. 129+50.00 TO STA.

F.A.
RTE.
3759.

SECTION
04-00038-00-WR

COUNTY
WILL

TOTAL SHEETS
165

SHEET NO.
131

CONTRACT NO. 1244

FED. ROAD DIST. NO. ILLINOIS FED. AID PROJECT

AREAS CHECKED

AREAS CHECKED

75 70 65 60 55 50 45 40 35 30 25 20 15 10 5 0 5 10 15 20 25 30 35 40 45 50 55 60 65 70 75

775

775

770

770

765

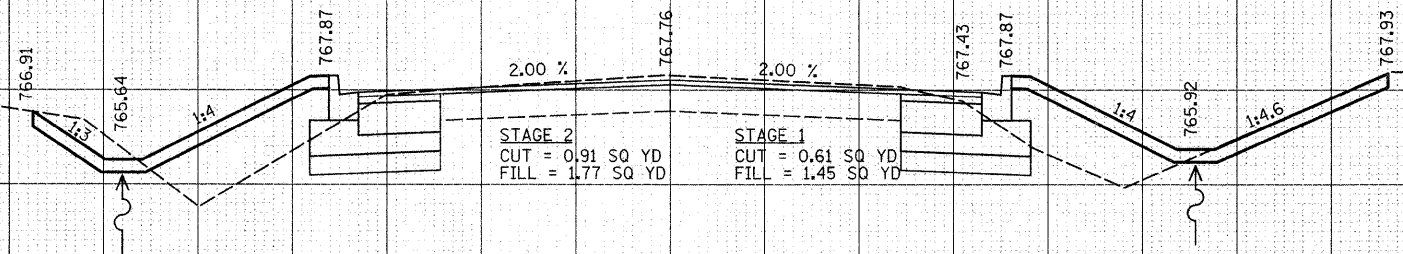
765

760

760

EXIST. R.O.W.

EXIST. R.O.W.



130 + 00.00

FILE NAME =
 s:\JUL\6600--6699\6628\004\Micros\Cross Sections\XS-Sheets-Center.dgn

USER NAME = edamm
 PLOT SCALE = 5.0000 "/ IN.
 PLOT DATE = 3/31/2012

DESIGNED -
 CHECKED -
 DRAWN -
 CHECKED -

REVISED -
 REVISED -
 REVISED -
 REVISED -

STATE OF ILLINOIS
 DEPARTMENT OF TRANSPORTATION

EXISTING AND PROPOSED CROSS SECTIONS

SCALE: SHEET NO. OF SHEETS STA. 130+00.00 TO STA.

F.A. RTE.
 3159.

SECTION
 04-00038-00-WR

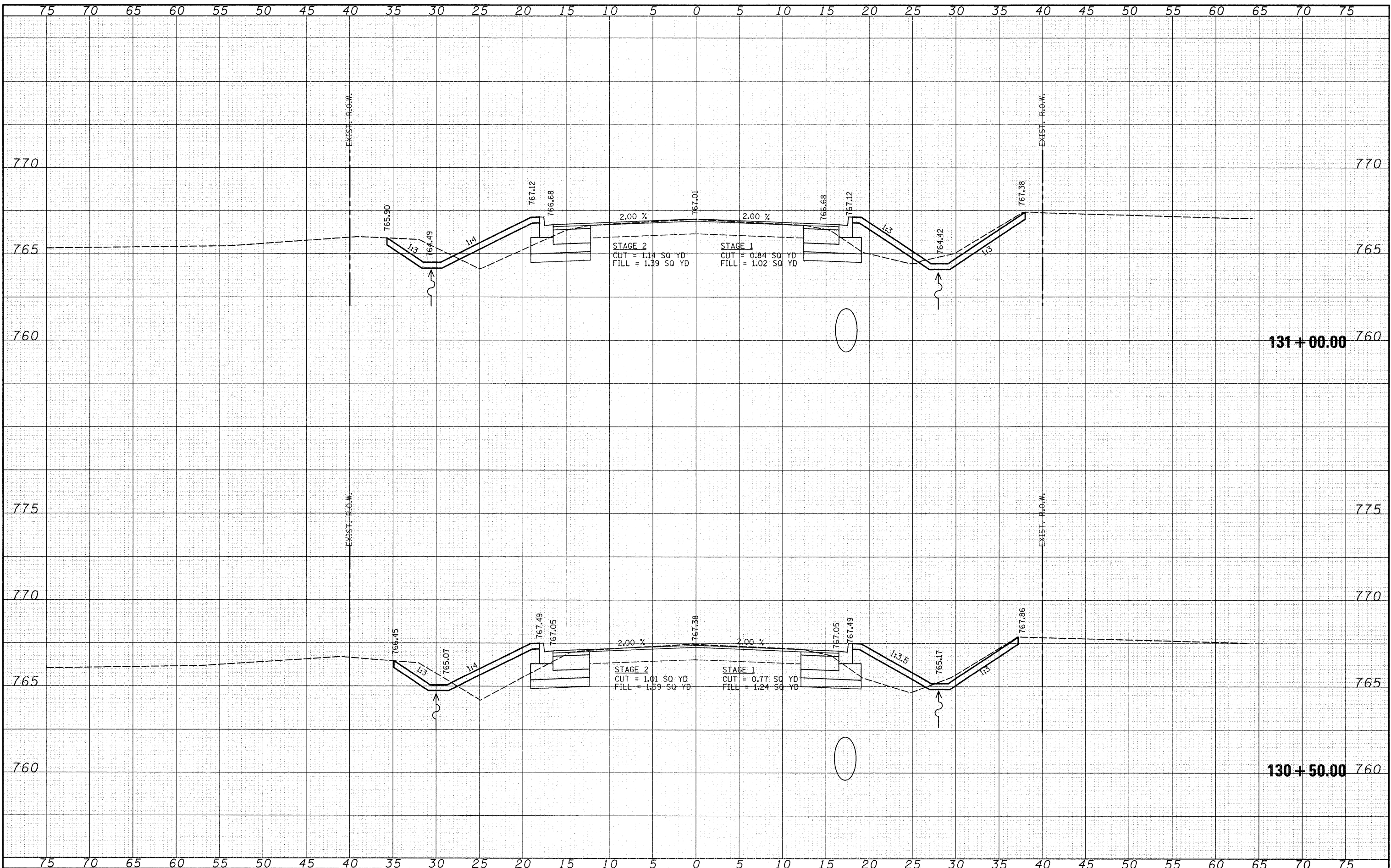
COUNTY
 WILL

TOTAL SHEETS
 165

SHEET NO.
 132

CONTRACT NO. 132

FED. ROAD DIST. NO. ILLINOIS FED. AID PROJECT



AREAS CHECKED

AREAS CHECKED

FILE NAME =
 sr:\JOL\6600--6699\6620\004\Macros\Cross Sections\XS-Sheets-Center.dgn

USER NAME = edamm
 PLOT SCALE = 5.0000 "/p>

DESIGNED -	REVISED -
CHECKED -	REVISED -
DRAWN -	REVISED -
CHECKED -	REVISED -

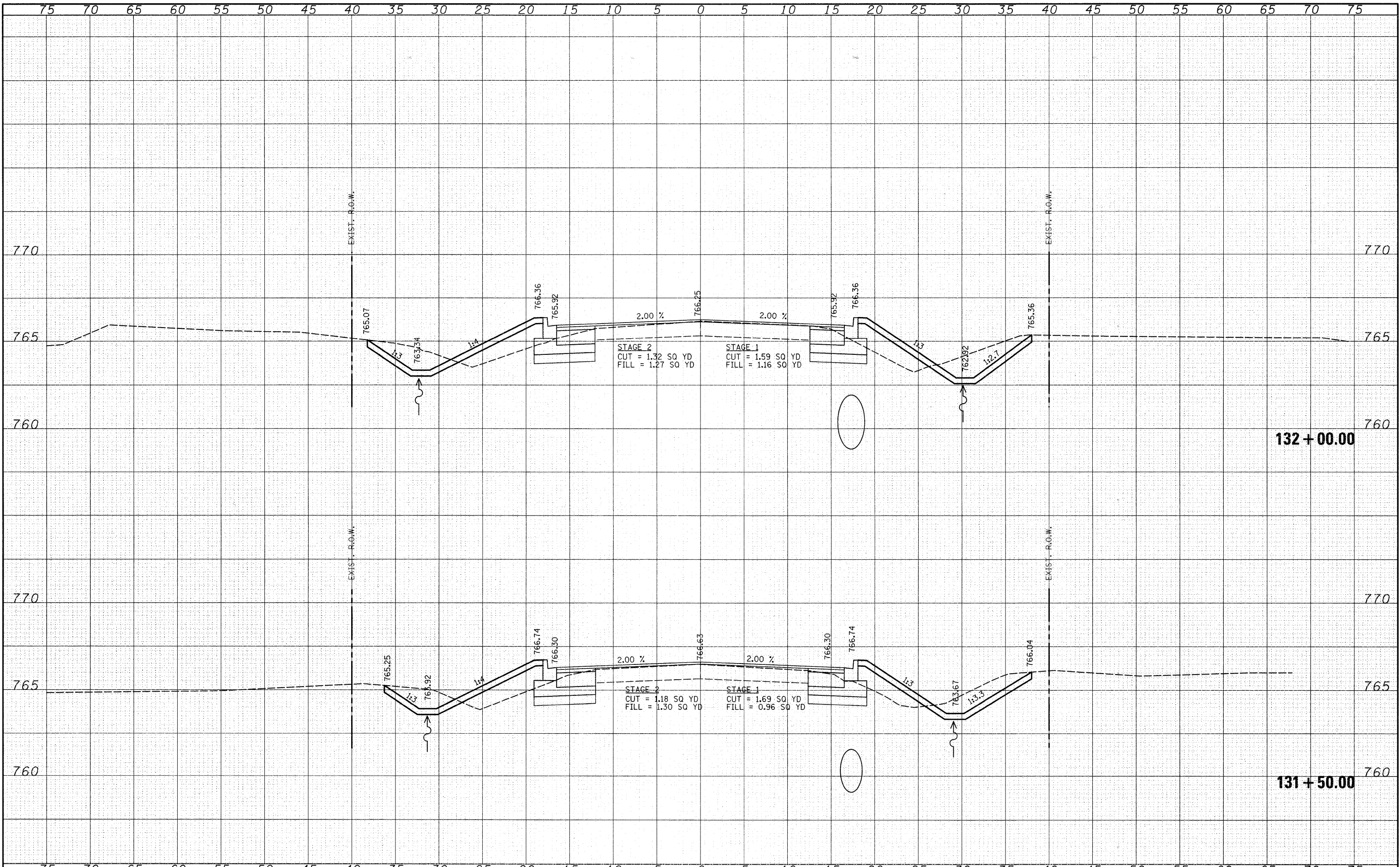
**STATE OF ILLINOIS
 DEPARTMENT OF TRANSPORTATION**

EXISTING AND PROPOSED CROSS SECTIONS

SCALE: SHEET NO. OF SHEETS STA. 130+50.00 TO STA.

F.A. RTE. 3759.	SECTION 04-00038-00-WR	COUNTY WILL	TOTAL SHEETS 165	SHEET NO. 133
CONTRACT NO. 04-00038-00-WR				

FED. ROAD DIST. NO. ILLINOIS FED. AID PROJECT



STATE OF ILLINOIS
DEPARTMENT OF TRANSPORTATION

EXISTING AND PROPOSED CROSS SECTIONS

FILE NAME =
st:\JOL\6600--6699\6628\004\Micros\Cross Sections\XS-Sheets-Center.dgn

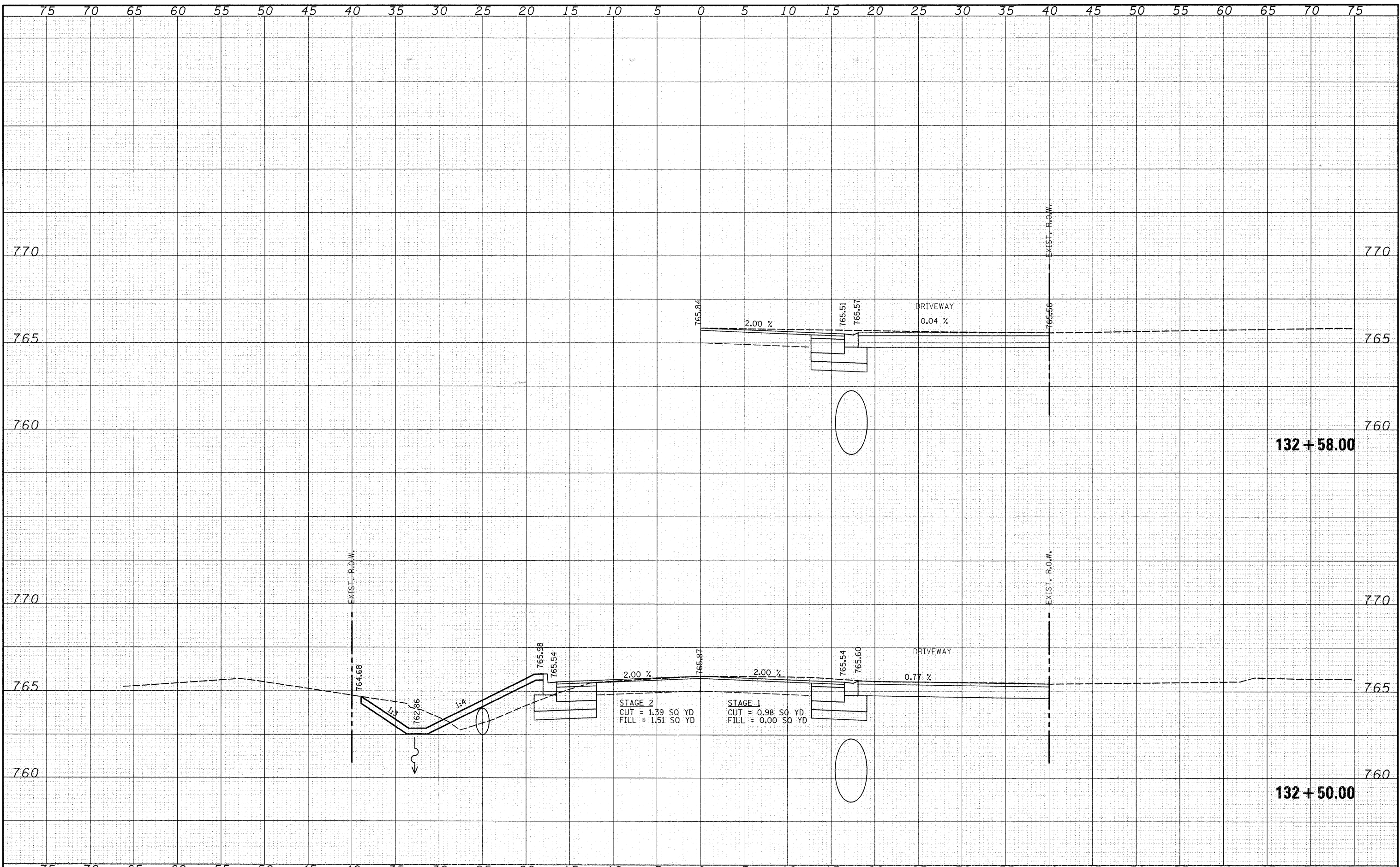
USER NAME = edamm
PLOT SCALE = 5.0000' / IN.
PLOT DATE = 3/21/2012

DESIGNED -	REVISED -
CHECKED -	REVISED -
DRAWN -	REVISED -
CHECKED -	REVISED -

F.A. RTE. 3759.	SECTION 04-00038-00-WR	COUNTY WILL	TOTAL SHEETS 165	SHEET NO. 134
CONTRACT NO. 13245				

SCALE: SHEET NO. OF SHEETS STA. 131+50.00 TO STA.

FED. ROAD DIST. NO. ILLINOIS FED. AID PROJECT



**STATE OF ILLINOIS
DEPARTMENT OF TRANSPORTATION**

EXISTING AND PROPOSED CROSS SECTIONS

FILE NAME =
s:\JUL\6600-6699\6620\004\Micros\Cross Sections\XS-Sheets-Center.dgn

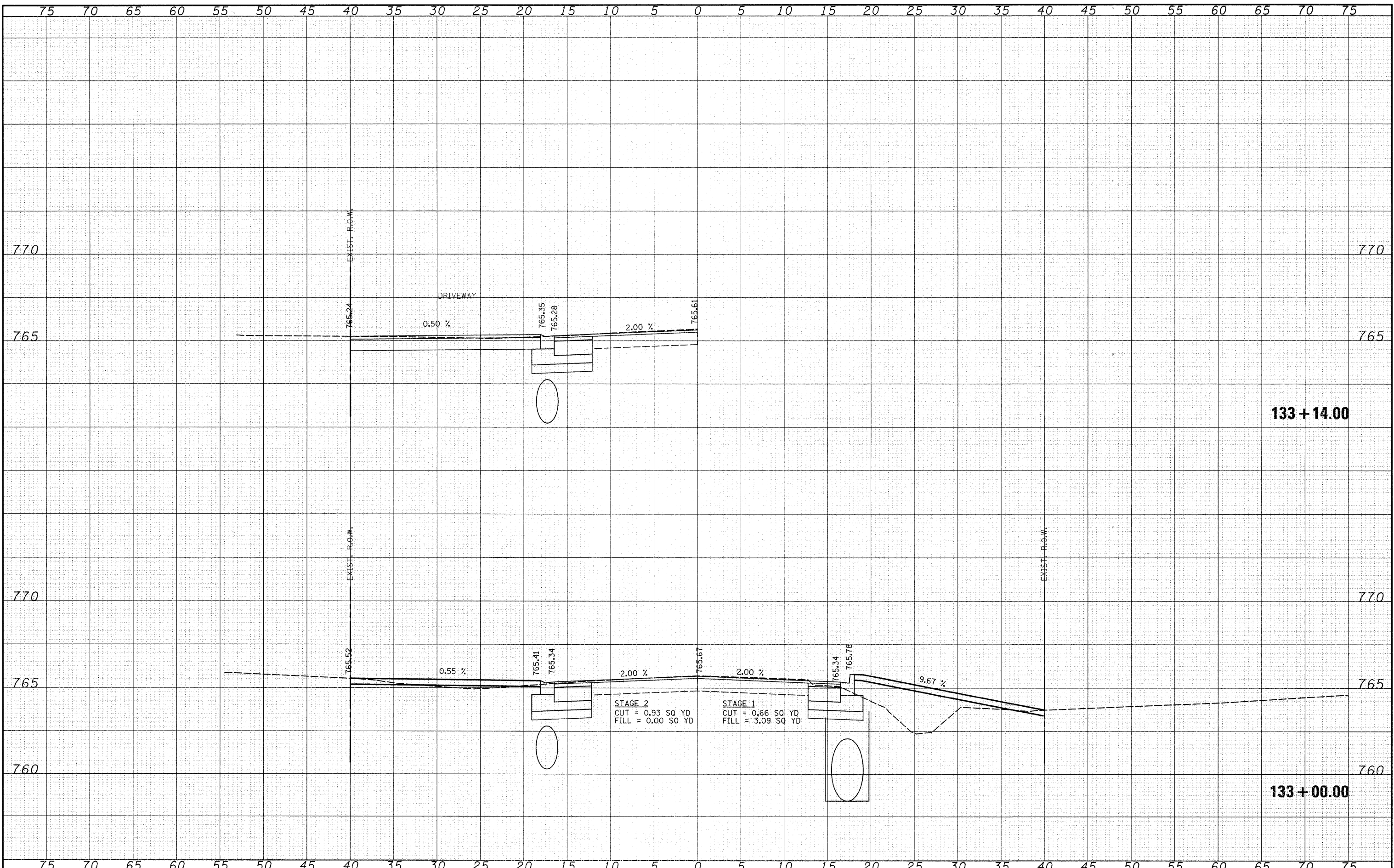
USER NAME = edamm
PLOT SCALE = 5.0000' / IN.
PLOT DATE = 3/31/2018

DESIGNED -	REVISED -
CHECKED -	REVISED -
DRAWN -	REVISED -
CHECKED -	REVISED -

F.A. RTE. 3759.	SECTION 04-00038-00-WR	COUNTY WILL	TOTAL SHEETS 165	SHEET NO. 135
CONTRACT NO. 6620				

SCALE: | SHEET NO. OF SHEETS | STA. 132+50.00 TO STA.

FED. ROAD DIST. NO. | ILLINOIS FED. AID PROJECT



133 + 14.00

133 + 00.00

FILE NAME =
 s:\JUL\6600--6699\6628\04\Micros\Cross Sections\XS-Sheets-Center.dgn

USER NAME = edams
 PLOT SCALE = 5.0000' / IN.
 PLOT DATE = 3/21/22

DESIGNED -
 CHECKED -
 DRAWN -
 CHECKED -

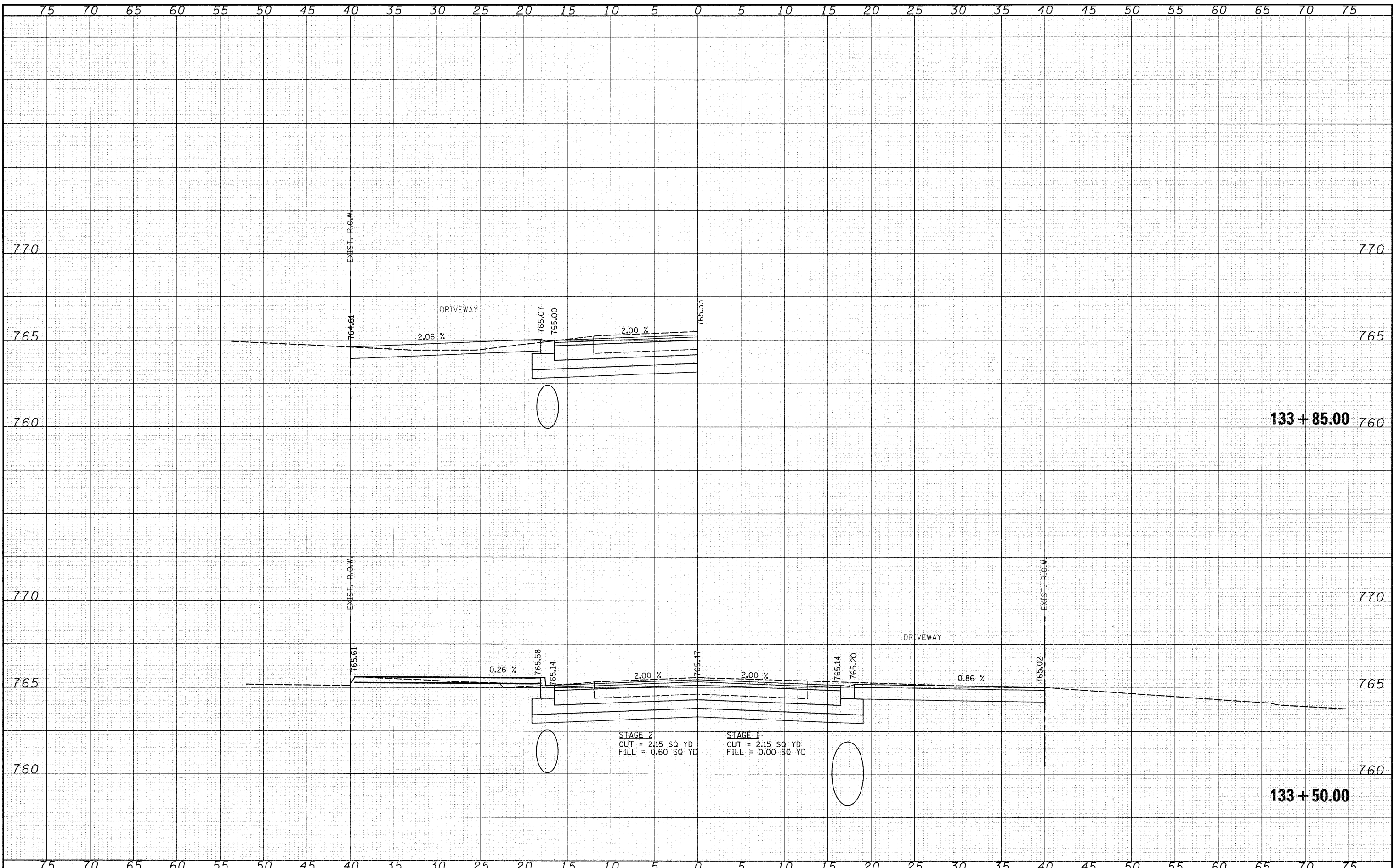
REVISED -
 REVISED -
 REVISED -
 REVISED -

STATE OF ILLINOIS
 DEPARTMENT OF TRANSPORTATION

EXISTING AND PROPOSED CROSS SECTIONS

SCALE: SHEET NO. OF SHEETS STA. 133+00.00 TO STA.

F.A. RTE. 3759.	SECTION 04-00038-00-WR	COUNTY WILL	TOTAL SHEETS 165	SHEET NO. 136
CONTRACT NO. 04-00038-00-WR				
FED. ROAD DIST. NO. ILLINOIS FED. AID PROJECT				



133 + 85.00

133 + 50.00

FILE NAME =
 s:\JOL\6600--6699\6628\04\Micros\Cross Sections\XS-Sheets-Center.dgn

USER NAME = edamm
 PLOT SCALE = 5.0000' / IN.
 PLOT DATE = 3/31/2012

DESIGNED -	REVISIED -
CHECKED -	REVISIED -
DRAWN -	REVISIED -
CHECKED -	REVISIED -

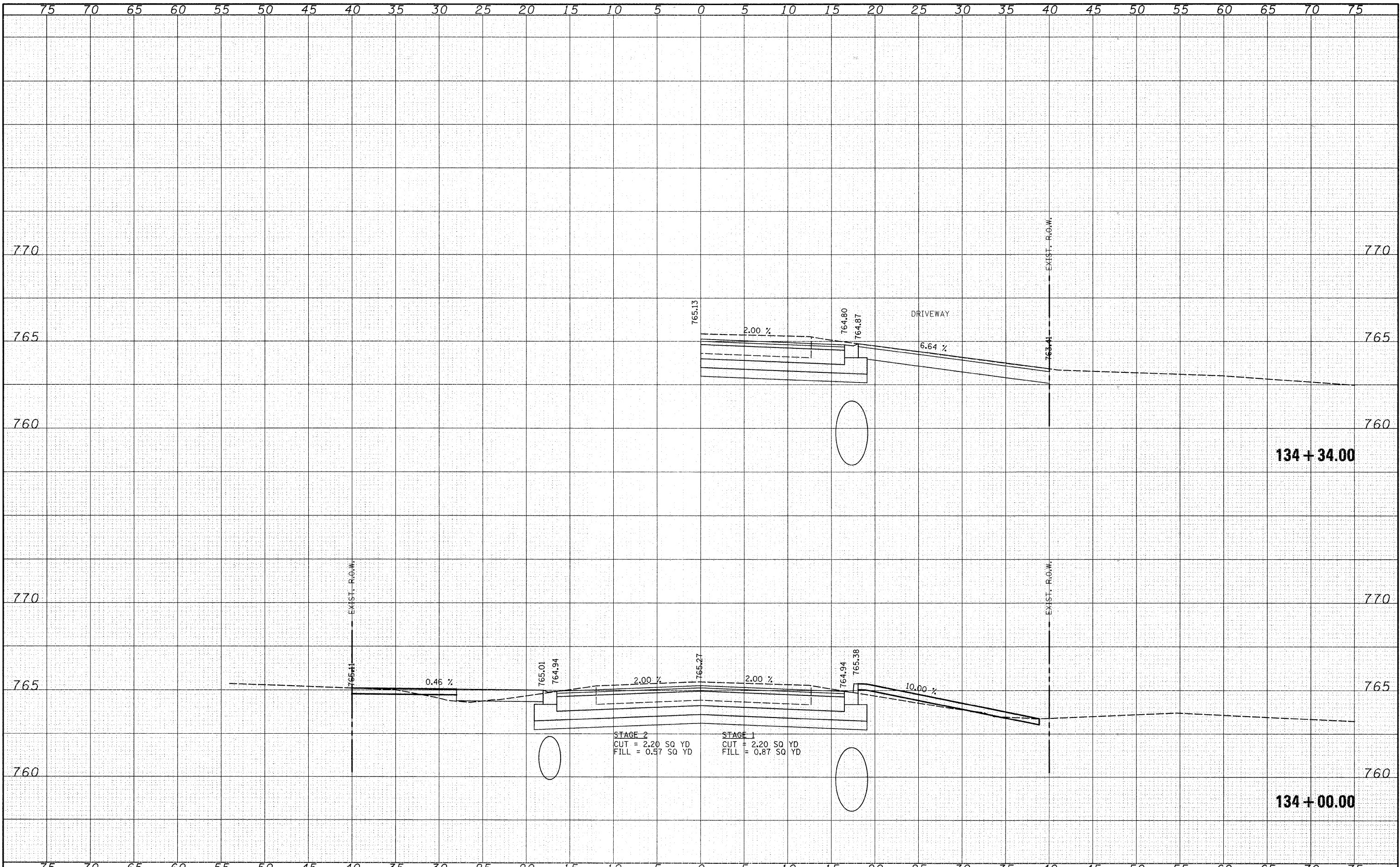
STATE OF ILLINOIS
 DEPARTMENT OF TRANSPORTATION

EXISTING AND PROPOSED CROSS SECTIONS

SCALE: SHEET NO. OF SHEETS STA. 133+50.00 TO STA.

F.A. RTE. 3759.	SECTION 04-00038-00-WR	COUNTY WILL	TOTAL SHEETS 165	SHEET NO. 137
CONTRACT NO. 05245				

FED. ROAD DIST. NO. ILLINOIS' FED. AID PROJECT



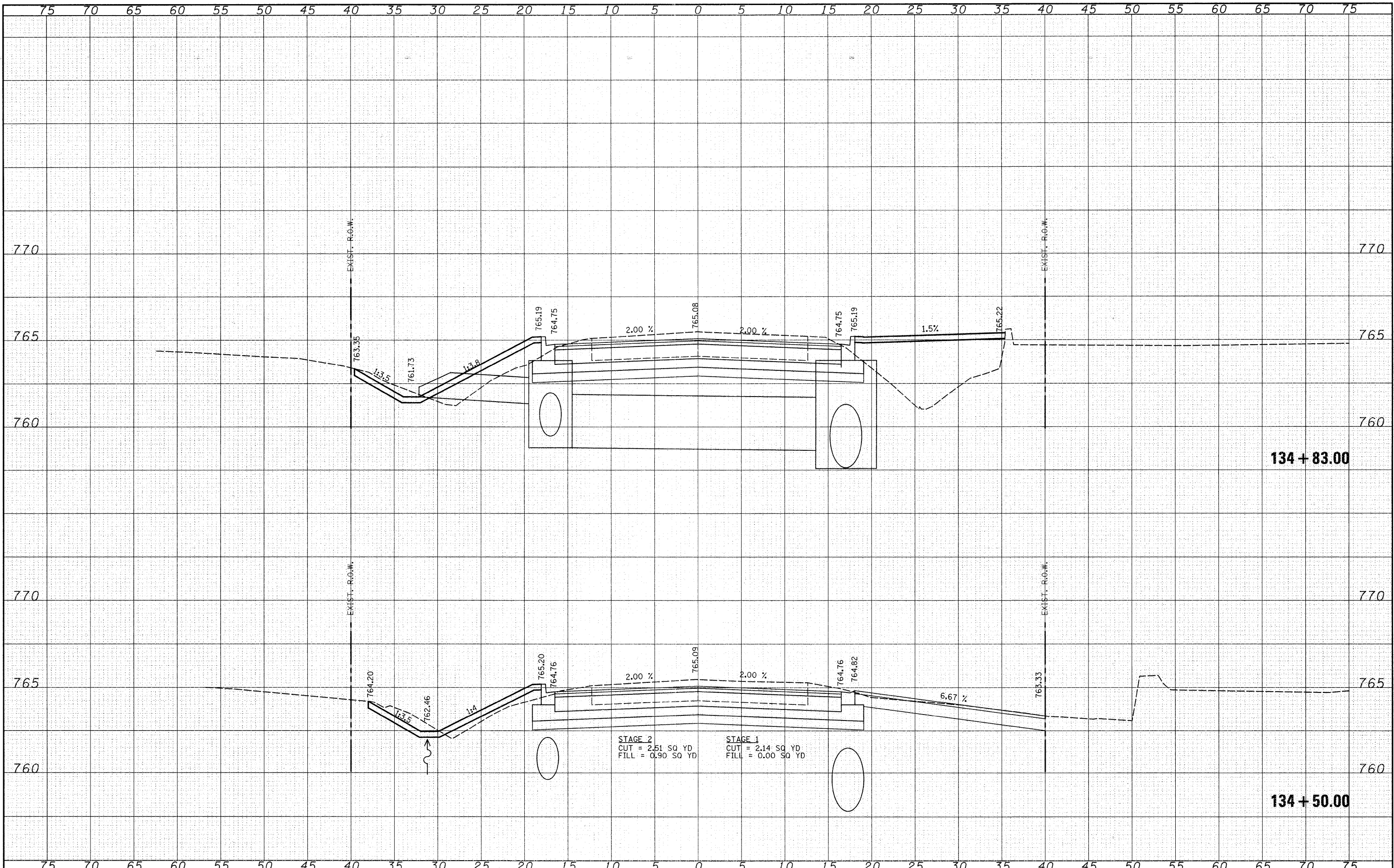
FILE NAME =	USER NAME = adamm	DESIGNED -	REVISED -
\\JOL\6600-6699\6628\004\Micros\Cross Sections\XS-Sheets-Center.dgn		CHECKED -	REVISED -
PLOT SCALE = 5.0000' / IN.		DRAWN -	REVISED -
PLOT DATE = 3/31/2012		CHECKED -	REVISED -

**STATE OF ILLINOIS
DEPARTMENT OF TRANSPORTATION**

EXISTING AND PROPOSED CROSS SECTIONS

SCALE: SHEET NO. OF SHEETS STA. 134+00.00 TO STA.

F.A. RTE. 3759.	SECTION 04-00038-00-WR	COUNTY WILL	TOTAL SHEETS 165	SHEET NO. 138
CONTRACT NO. 3247				



134 + 83.00

134 + 50.00

**STATE OF ILLINOIS
DEPARTMENT OF TRANSPORTATION**

EXISTING AND PROPOSED CROSS SECTIONS

FILE NAME =
 es:\JUL\6608--6699\6628\004\Micros\Cross Sections\XS-Sheets-Center.dgn

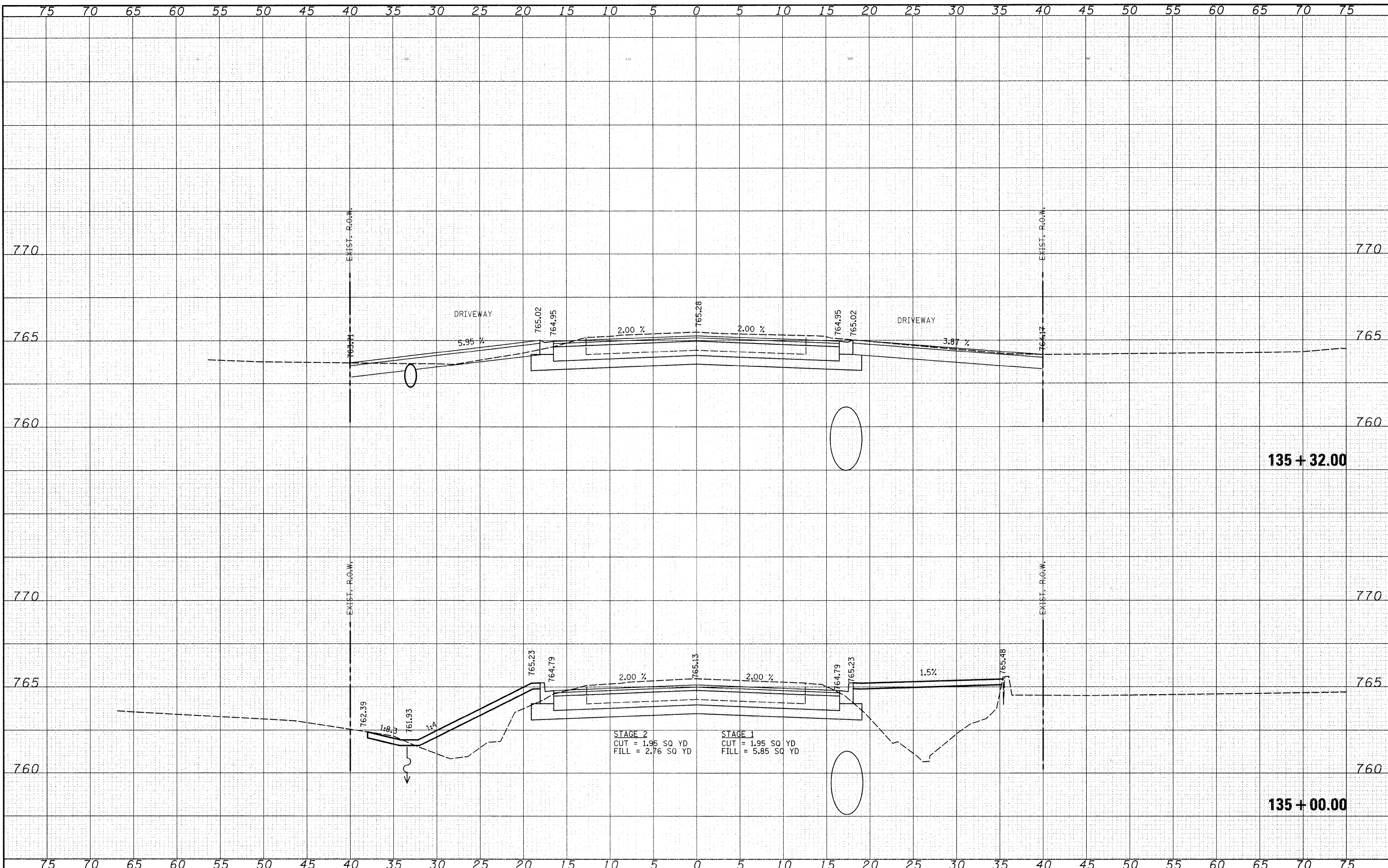
USER NAME = edamm
 PLOT SCALE = 5.0000' / IN.
 PLOT DATE = 3/31/22

DESIGNED -	REVISED -
CHECKED -	REVISED -
DRAWN -	REVISED -
CHECKED -	REVISED -

F.A. RTE. 3759.	SECTION 04-00038-00-WR	COUNTY WILL	TOTAL SHEETS 165	SHEET NO. 139
CONTRACT NO. 3759				

SCALE: SHEET NO. OF SHEETS STA. 134+50.00 TO STA.

FED. ROAD DIST. NO. ILLINOIS FED. AID PROJECT



135 + 32.00

135 + 00.00

FILE NAME =
 sr:\JUL\6600-6699\6628\004\Micros\Cross Sections\XS-Sheets-Center.dgn

USER NAME = adamm
 PLOT SCALE = 5.0000' / IN.
 PLOT DATE = 3/31/2012

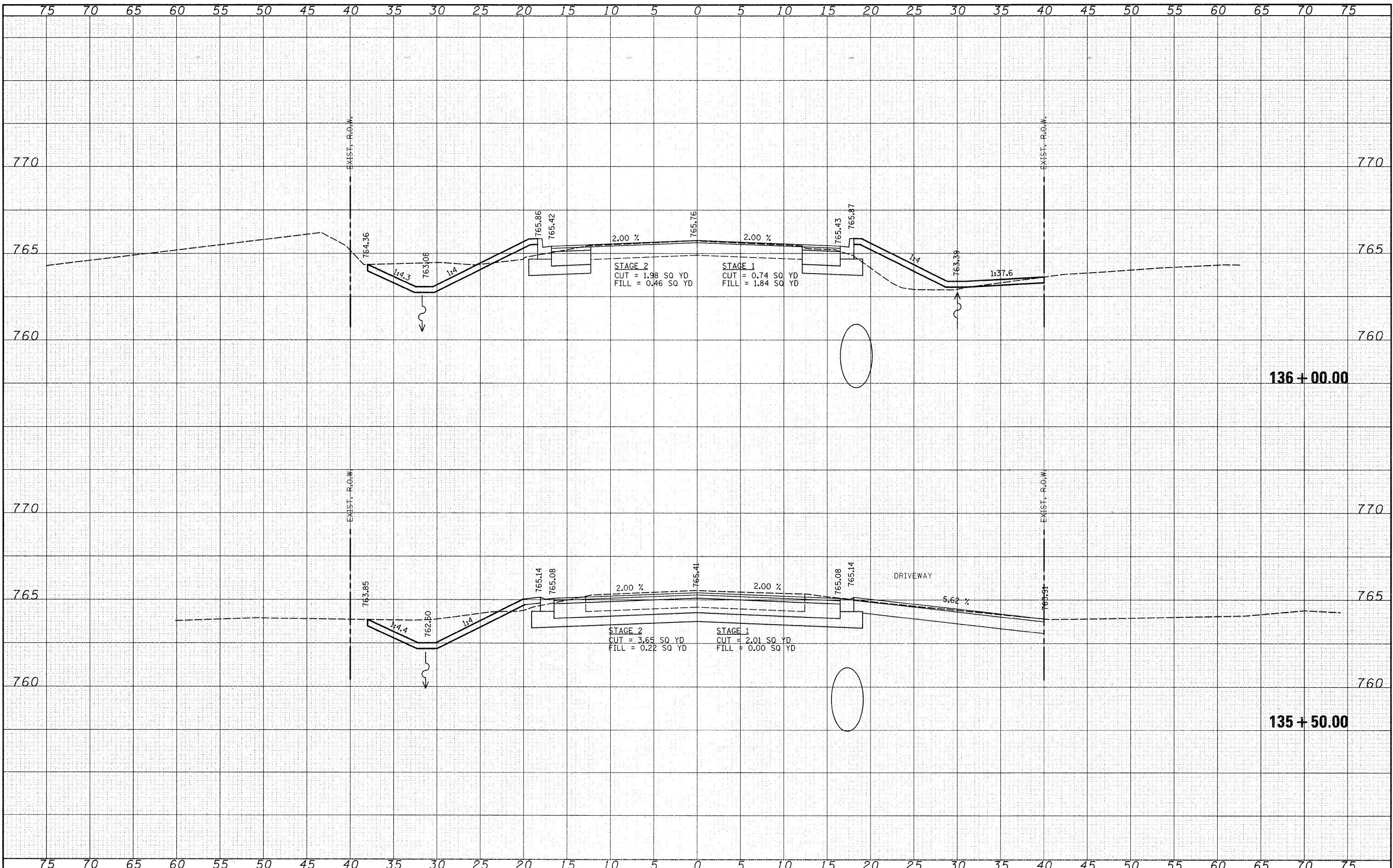
DESIGNED -	REVISD -
CHECKED -	REVISD -
DRAWN -	REVISD -
CHECKED -	REVISD -

STATE OF ILLINOIS
 DEPARTMENT OF TRANSPORTATION

EXISTING AND PROPOSED CROSS SECTIONS

SCALE: SHEET NO. OF SHEETS STA. 135+00.00 TO STA.

F.A. RTE. 3759.	SECTION 04-00038-00-WR	COUNTY WILL	TOTAL SHEETS 165	SHEET NO. 140
FED. ROAD DIST. NO. ILLINOIS FED. AID PROJECT			CONTRACT NO. 3-249	



FILE NAME = \\JOL\6600-6699\6628\04\Micros\Cross Sections\XS-Sheets-Center.dgn
 USER NAME = edamm
 PLOT SCALE = 5.0000 "/ IN.
 PLOT DATE = 01/01/2010

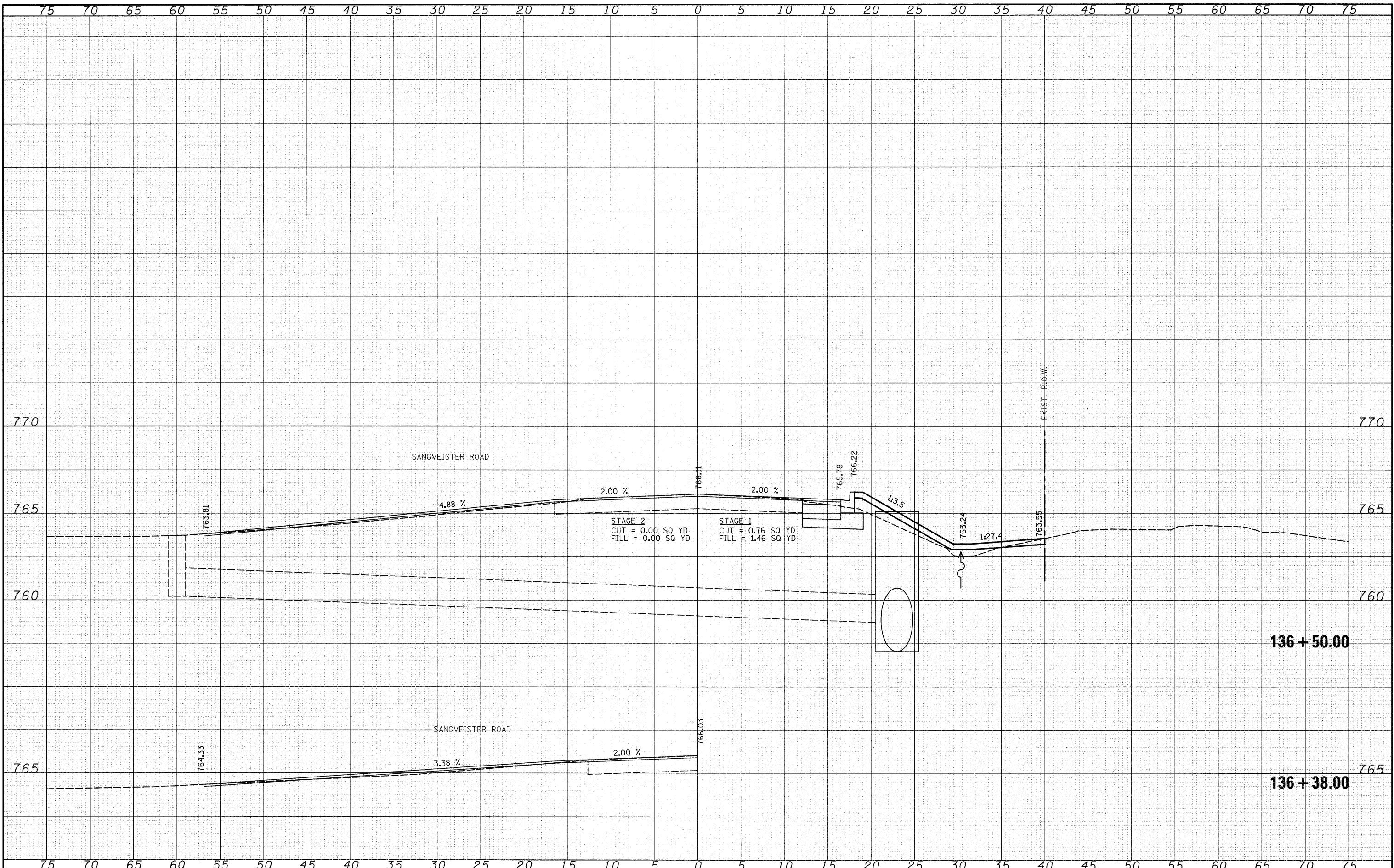
DESIGNED -	REVISED -
CHECKED -	REVISED -
DRAWN -	REVISED -
CHECKED -	REVISED -

**STATE OF ILLINOIS
DEPARTMENT OF TRANSPORTATION**

EXISTING AND PROPOSED CROSS SECTIONS

SCALE: SHEET NO. OF SHEETS STA. 135+50.00 TO STA.

F.A. RTE. 3759.	SECTION 04-00038-00-WR	COUNTY WILL	TOTAL SHEETS 165	SHEET NO. 141
CONTRACT NO. 13299			FED. ROAD DIST. NO. (ILLINOIS) FED. AID PROJECT	



FILE NAME =
 \\JOL\6600-6699\6628\004\Micros\Cross Sections\XS-Sheets-Center.dgn

USER NAME = adamm
 PLOT SCALE = 5.0000' / IN.
 PLOT DATE = 2/21/22

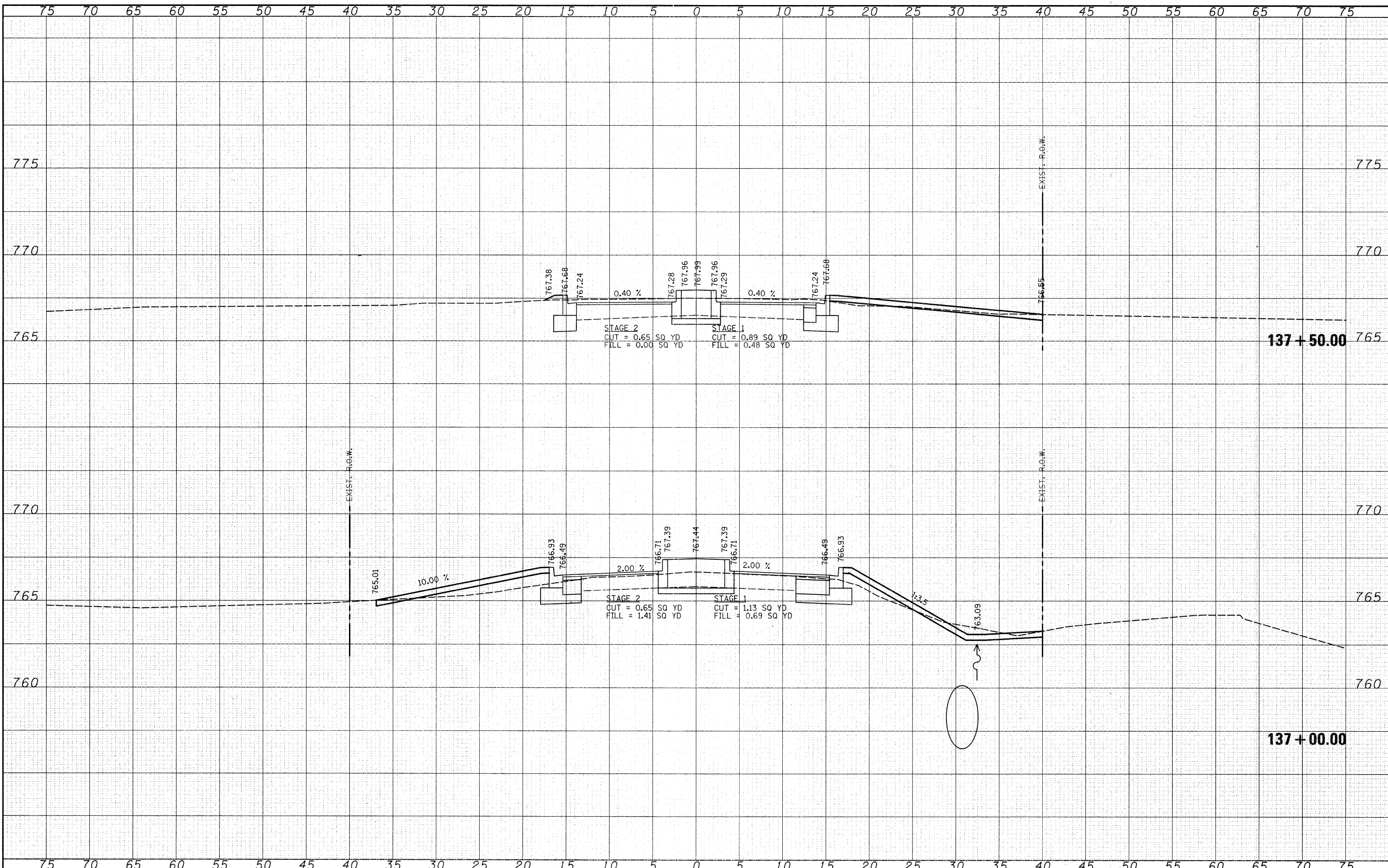
DESIGNED -	REVISED -
CHECKED -	REVISED -
DRAWN -	REVISED -
CHECKED -	REVISED -

**STATE OF ILLINOIS
 DEPARTMENT OF TRANSPORTATION**

EXISTING AND PROPOSED CROSS SECTIONS

SCALE: SHEET NO. OF SHEETS STA. 136-38.00 TO STA.

F.A. RTE. 3759.	SECTION 04-00038-00-WR	COUNTY WILL	TOTAL SHEETS 165	SHEET NO. 142
FED. ROAD DIST. NO. ILLINOIS FED. AID PROJECT			CONTRACT NO. 6628	



FILE NAME =
 s:\JUL\6600-6699\6628\004\Micros\Cross Sections\XS-Sheets-Center.dgn

USER NAME = edama
 PLOT SCALE = 5.0000 "/ IN.
 PLOT DATE = 3/31/2012

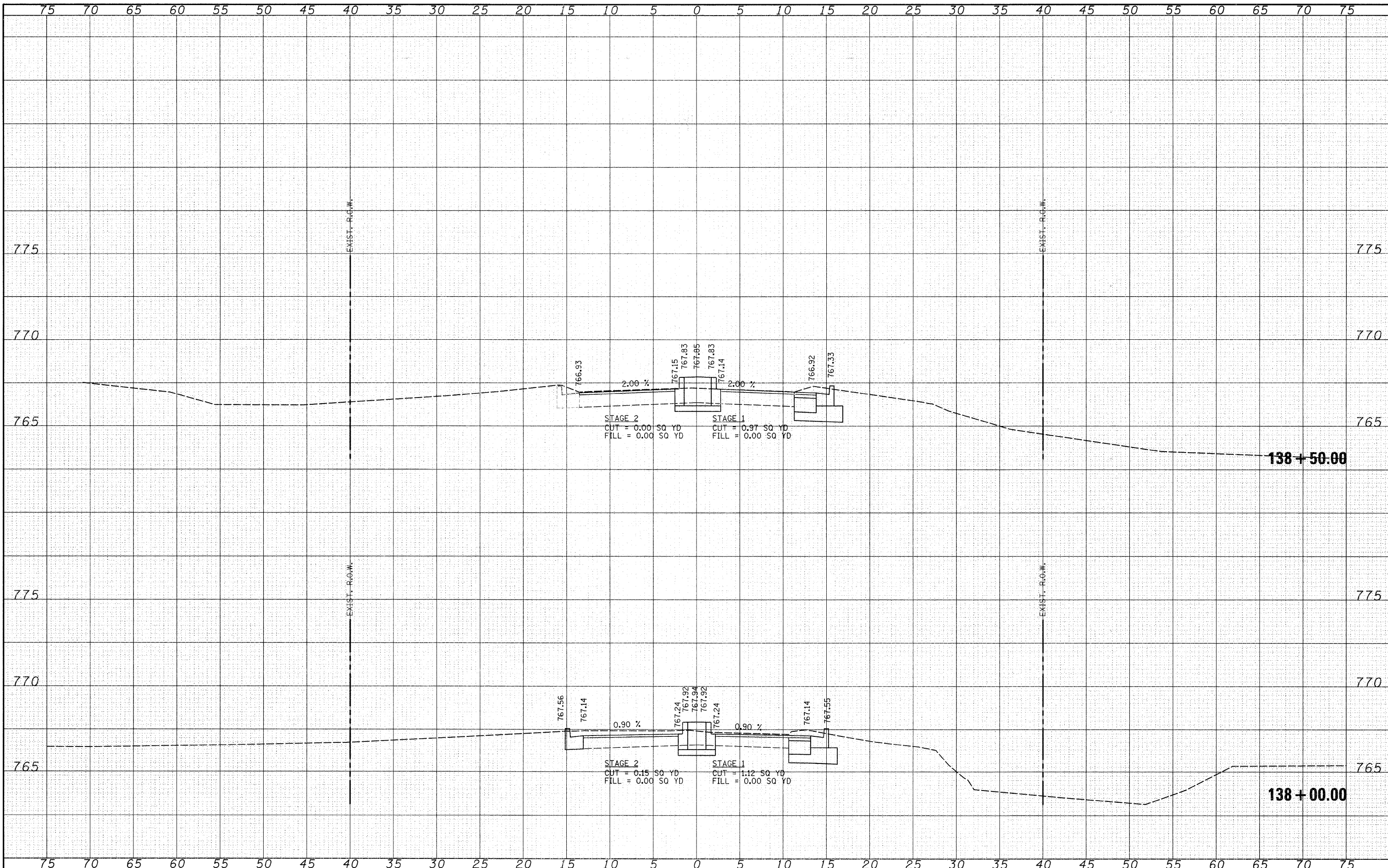
DESIGNED -	REVISED -
CHECKED -	REVISED -
DRAWN -	REVISED -
CHECKED -	REVISED -

**STATE OF ILLINOIS
 DEPARTMENT OF TRANSPORTATION**

EXISTING AND PROPOSED CROSS SECTIONS

SCALE: SHEET NO. OF SHEETS STA. 137+00.00 TO STA.

F.A. RTE. 3759.	SECTION 04-00038-00-WR	COUNTY WILL	TOTAL SHEETS 165	SHEET NO. 143
CONTRACT NO. 6628-99				



NO. AREAS CHECKED

NO. AREAS CHECKED

FILE NAME =
 s:\JOL\6600-6699\6620\004\Micro\Cross Sections\XS-Sheets-Center.dgn

USER NAME = edamm
 PLOT SCALE = 5.0000 / IN.
 PLOT DATE = 3/21/2012

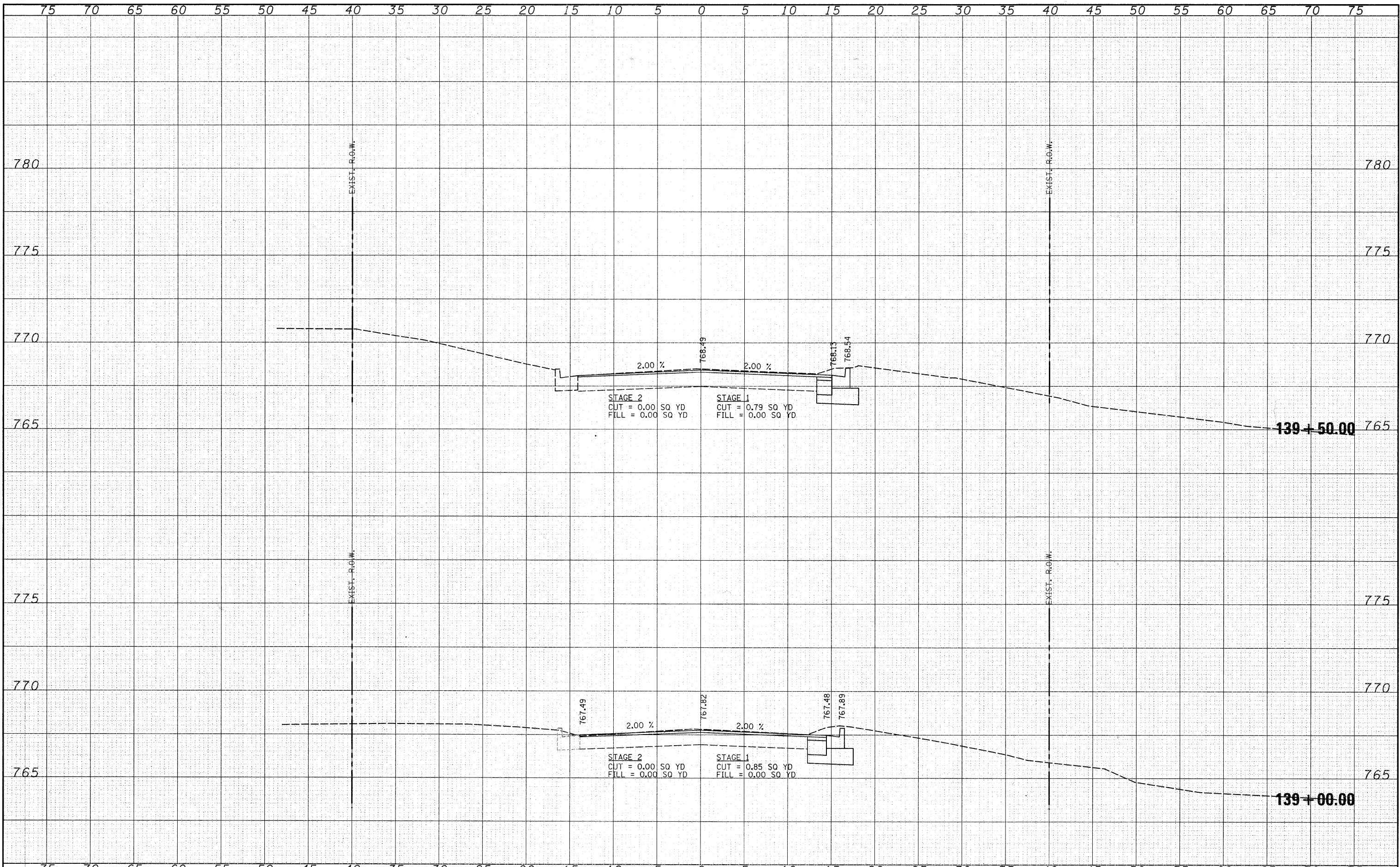
DESIGNED -	REVISIED -
CHECKED -	REVISIED -
DRAWN -	REVISIED -
CHECKED -	REVISIED -

**STATE OF ILLINOIS
 DEPARTMENT OF TRANSPORTATION**

EXISTING AND PROPOSED CROSS SECTIONS

SCALE: SHEET NO. OF SHEETS STA. 138+00.00 TO STA.

F.A. RTE. 3759.	SECTION 04-00038-00-WR	COUNTY WILL	TOTAL SHEETS 165	SHEET NO. 144
CONTRACT NO. 63248			ILLINOIS FED. AID PROJECT	



NO. AREAS CHECKED

NO. AREAS CHECKED

FILE NAME =
 \\JOL\6600-6699\6628\004\Microsoft\Cross Sections\XS-Sheets-Center.dgn

USER NAME = edams
 PLOT SCALE = 5.0000 "/ IN.
 PLOT DATE = 3/31/2012

DESIGNED -	REVISED -
CHECKED -	REVISED -
DRAWN -	REVISED -
CHECKED -	REVISED -

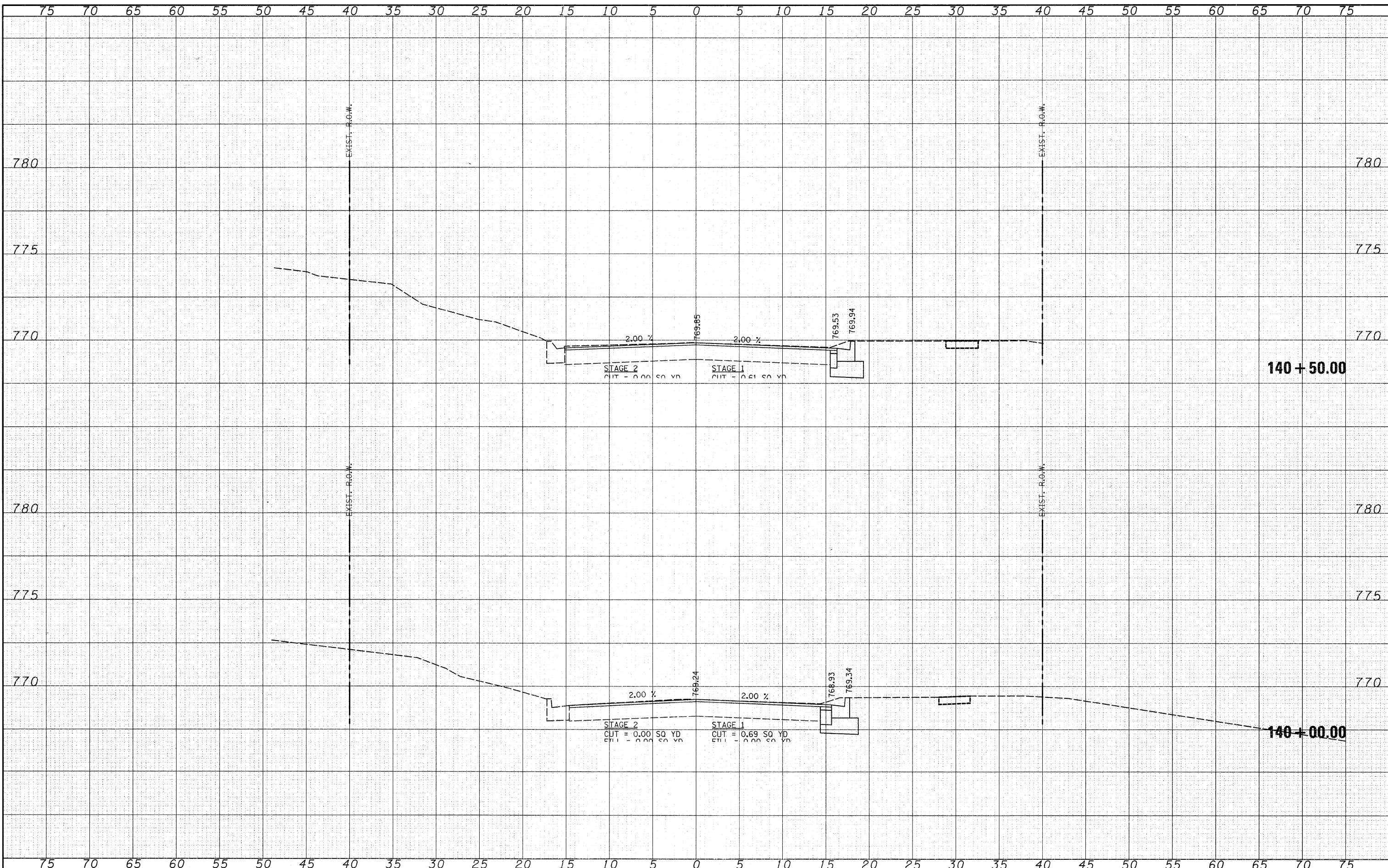
**STATE OF ILLINOIS
 DEPARTMENT OF TRANSPORTATION**

EXISTING AND PROPOSED CROSS SECTIONS

SCALE: SHEET NO. OF SHEETS STA. 139+00.00 TO STA.

F.A. RTE. 3759.	SECTION 04-00038-00-WR	COUNTY WILL	TOTAL SHEETS 165	SHEET NO. 145
CONTRACT NO. 04-2099				

FED. ROAD DIST. NO. ILLINOIS FED. AID PROJECT



FILE NAME =	USER NAME = adamm	DESIGNED -	REVISED -
si:\JDL\6600-6699\6628\004\Micros\Cross Sections\XS-Sheets-Center.dgn		CHECKED -	REVISED -
PLOT SCALE = 5.0000 "/td> <td></td> <td>DRAWN -</td> <td>REVISED -</td>		DRAWN -	REVISED -
PLOT DATE = 3/31/2012		CHECKED -	REVISED -

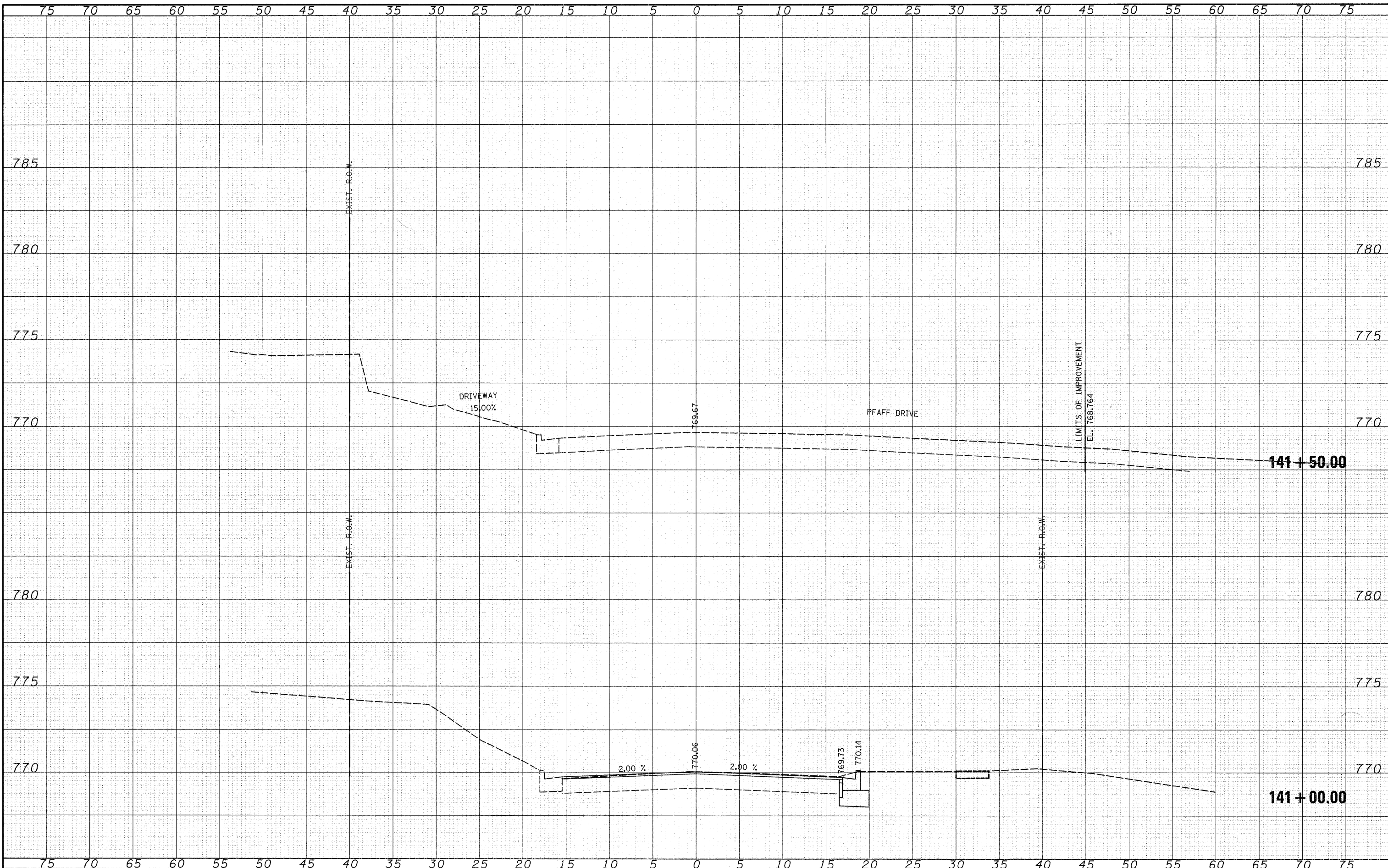
**STATE OF ILLINOIS
DEPARTMENT OF TRANSPORTATION**

EXISTING AND PROPOSED CROSS SECTIONS

SCALE: SHEET NO. OF SHEETS STA. 140+00.00 TO STA.

F.A. RTE. 3759.	SECTION 04-00038-00-WR	COUNTY WILL	TOTAL SHEETS 165	SHEET NO. 146
CONTRACT NO. 3745				

AREAS CHECKED NO.



AREAS CHECKED
NO.

AREAS CHECKED
NO.

FILE NAME =
 s:\JDL\6600--6699\6620\004\Micros\Cross Sections\XS-Sheets-Center.dgn
 PLOT SCALE = 5.0000 1/ IN.
 PLOT DATE = 9/3/2012

USER NAME = edamm
 DESIGNED -
 CHECKED -
 DRAWN -
 CHECKED -

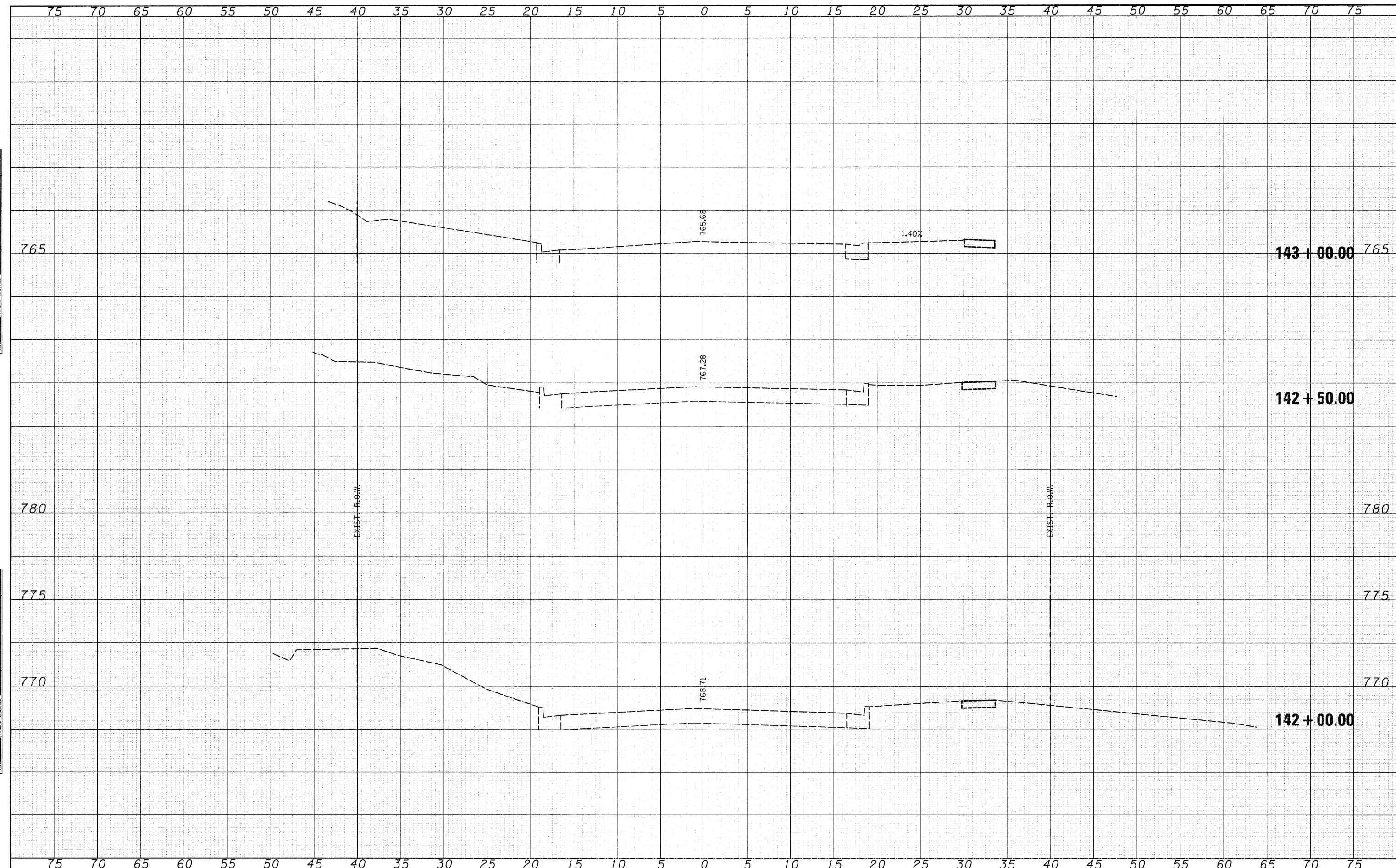
REVISED -
 REVISED -
 REVISED -
 REVISED -

**STATE OF ILLINOIS
 DEPARTMENT OF TRANSPORTATION**

EXISTING AND PROPOSED CROSS SECTIONS

SCALE: SHEET NO. OF SHEETS STA. 141+00.00 TO STA.

F.A. RTE. 3759.	SECTION 04-00038-00-WR	COUNTY WILL	TOTAL SHEETS 165	SHEET NO. 147
FED. ROAD DIST. NO. ILLINOIS FED. AID PROJECT			CONTRACT NO. 03243	



AREAS CHECKED
NO.

AREAS CHECKED
NO.

FILE NAME =
 s:\JDL\6600--6699\6628\004\Micros\Cross Sections\XS-Sheets-Center.dgn

USER NAME = adamm
 PLOT SCALE = 6.0000 ' / IN.
 PLOT DATE = 3/31/2012

DESIGNED -	REVISIED -
CHECKED -	REVISIED -
DRAWN -	REVISIED -
CHECKED -	REVISIED -

**STATE OF ILLINOIS
DEPARTMENT OF TRANSPORTATION**

EXISTING AND PROPOSED CROSS SECTIONS

SCALE: SHEET NO. OF SHEETS STA. 142+00.00 TO STA.

F.A.
RTE.
3759.

SECTION
04-00038-00-WR

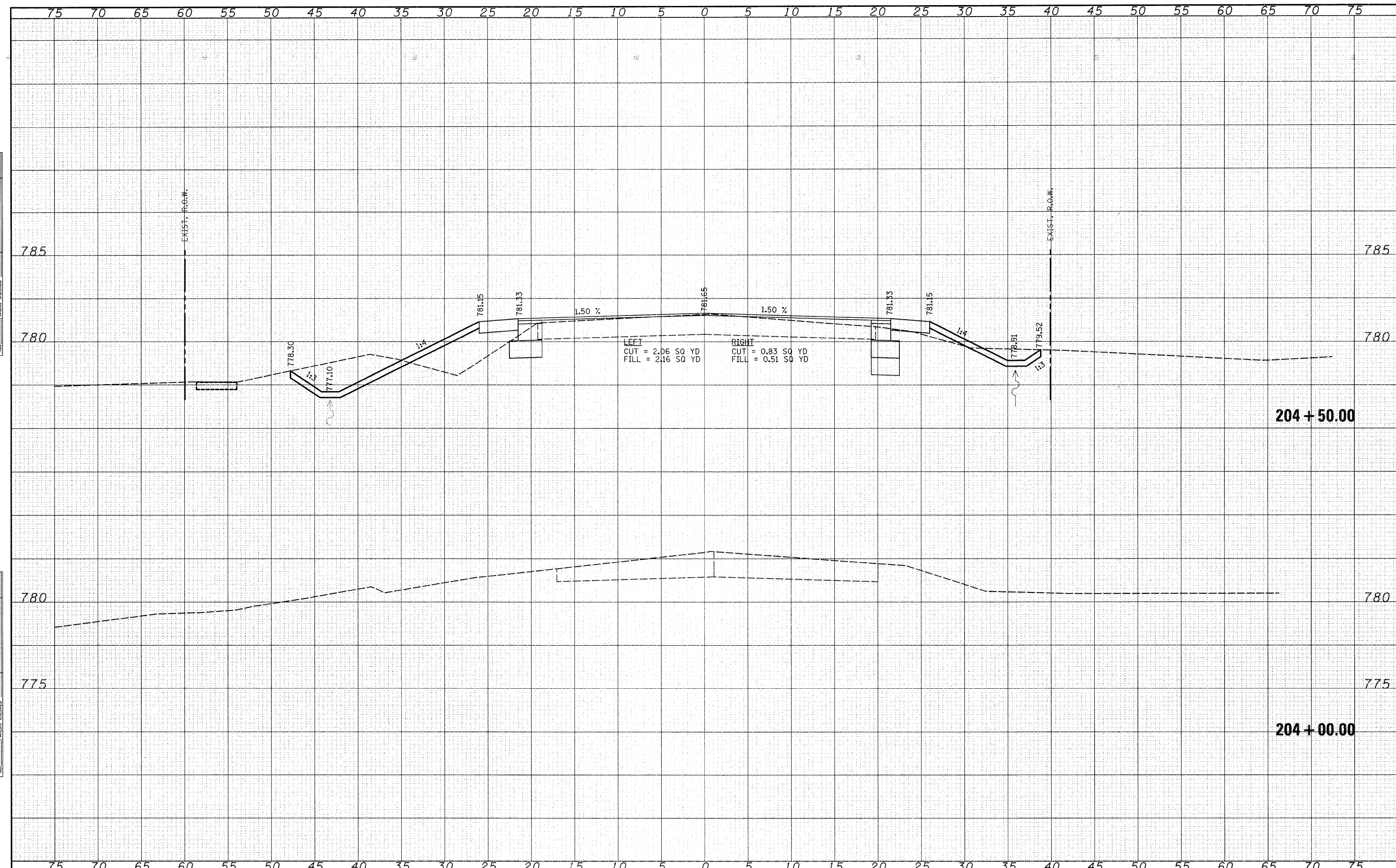
COUNTY
WILL

TOTAL SHEETS
165

SHEET NO.
148

CONTRACT NO. 03245

FED. ROAD DIST. NO. ILLINOIS FED. AID PROJECT



204 + 50.00

204 + 00.00

FILE NAME =
 es:\JUL\6608--6699\6628\004\Micros\Cross Sections\XS-Sheets\Leroway4.dgn

USER NAME = odamm
 PLOT SCALE = 5.0000' / IN.
 PLOT DATE = 3/21/2022

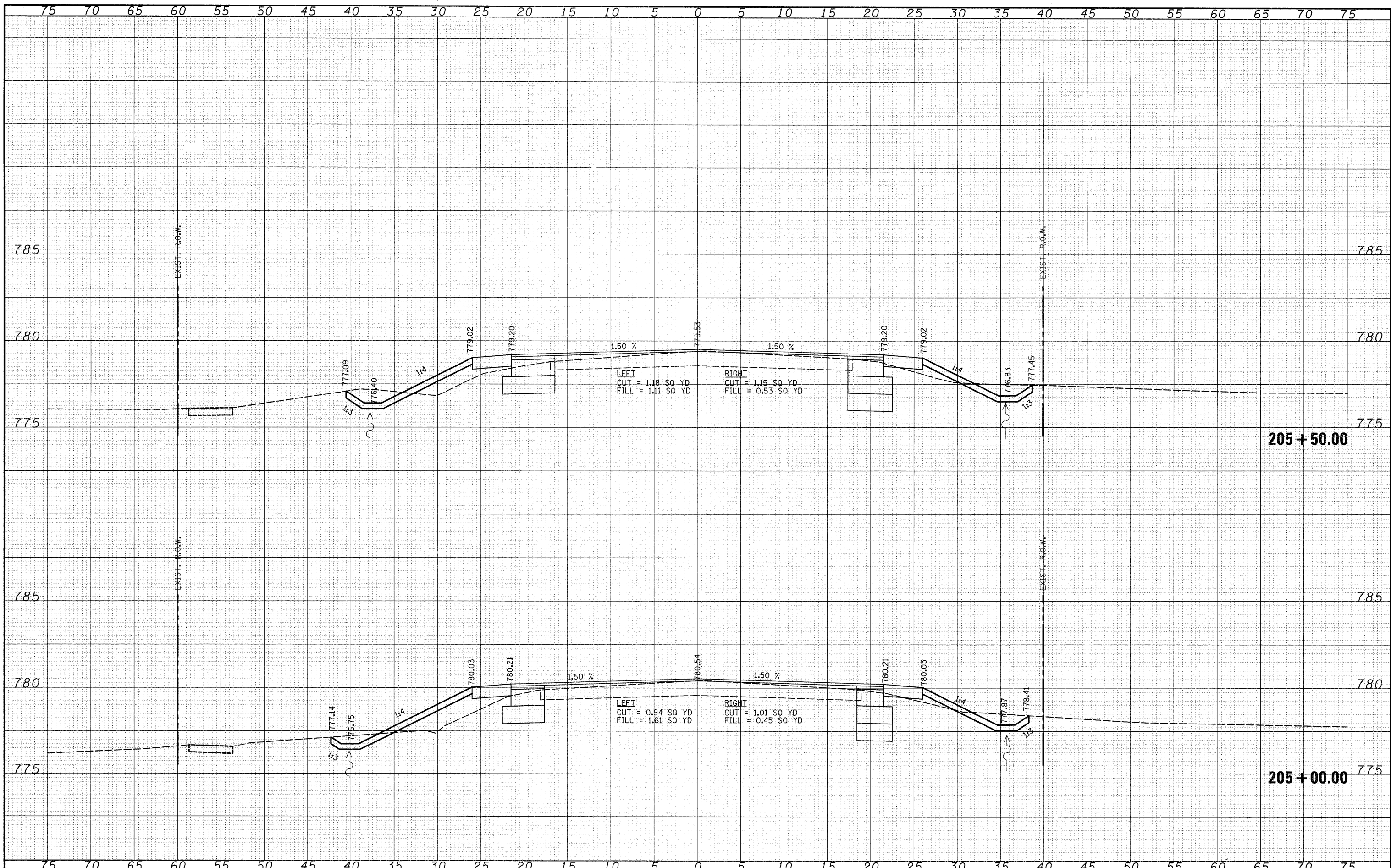
DESIGNED -	REVISIED -
CHECKED -	REVISIED -
DRAWN -	REVISIED -
CHECKED -	REVISIED -

**STATE OF ILLINOIS
 DEPARTMENT OF TRANSPORTATION**

EXISTING AND PROPOSED CROSS SECTIONS

SCALE: SHEET NO. OF SHEETS STA. 204+00.00 TO STA.

F.A.U. RTE. 3759	SECTION 04-00058-00-WR	COUNTY WILL	TOTAL SHEETS 165	SHEET NO. 149
FED. ROAD DIST. NO. ILLINOIS FED. AID PROJECT			CONTRACT NO. 63200	



NO. 1
 NO. 2
 NO. 3
 NO. 4
 NO. 5
 NO. 6
 NO. 7
 NO. 8
 NO. 9
 NO. 10
 NO. 11
 NO. 12
 NO. 13
 NO. 14
 NO. 15
 NO. 16
 NO. 17
 NO. 18
 NO. 19
 NO. 20
 NO. 21
 NO. 22
 NO. 23
 NO. 24
 NO. 25
 NO. 26
 NO. 27
 NO. 28
 NO. 29
 NO. 30
 NO. 31
 NO. 32
 NO. 33
 NO. 34
 NO. 35
 NO. 36
 NO. 37
 NO. 38
 NO. 39
 NO. 40
 NO. 41
 NO. 42
 NO. 43
 NO. 44
 NO. 45
 NO. 46
 NO. 47
 NO. 48
 NO. 49
 NO. 50
 NO. 51
 NO. 52
 NO. 53
 NO. 54
 NO. 55
 NO. 56
 NO. 57
 NO. 58
 NO. 59
 NO. 60
 NO. 61
 NO. 62
 NO. 63
 NO. 64
 NO. 65
 NO. 66
 NO. 67
 NO. 68
 NO. 69
 NO. 70
 NO. 71
 NO. 72
 NO. 73
 NO. 74
 NO. 75
 NO. 76
 NO. 77
 NO. 78
 NO. 79
 NO. 80
 NO. 81
 NO. 82
 NO. 83
 NO. 84
 NO. 85
 NO. 86
 NO. 87
 NO. 88
 NO. 89
 NO. 90
 NO. 91
 NO. 92
 NO. 93
 NO. 94
 NO. 95
 NO. 96
 NO. 97
 NO. 98
 NO. 99
 NO. 100

FILE NAME =
 sr\JUL16688--6699\6628\004\Micros\Cross Sections\XS-Sheets-Laraway4.dgn

USER NAME = edomm
 DESIGNED -
 CHECKED -
 DRAWN -
 CHECKED -
 PLOT SCALE = 5.0000' / IN.
 PLOT DATE = 3/31/2018

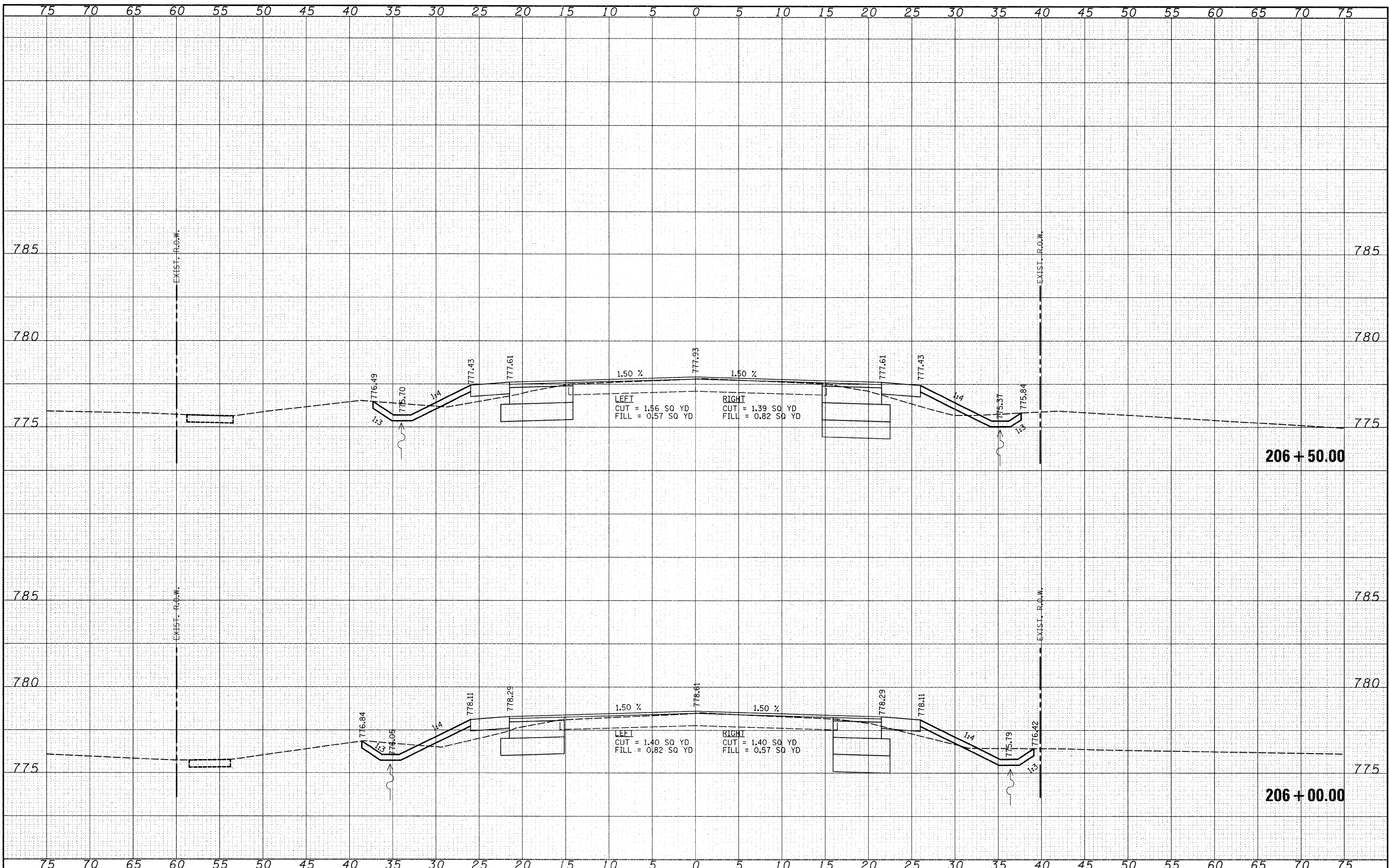
DESIGNED -
 CHECKED -
 DRAWN -
 CHECKED -
 REVISED -
 REVISED -
 REVISED -
 REVISED -

**STATE OF ILLINOIS
 DEPARTMENT OF TRANSPORTATION**

EXISTING AND PROPOSED CROSS SECTIONS

SCALE: SHEET NO. OF SHEETS STA. 205+00.00 TO STA.

F.A.U. RTE. 3759	SECTION 04-00058-00-WR	COUNTY WILL	TOTAL SHEETS 165	SHEET NO. 150
FED. ROAD DIST. NO. ILLINOIS FED. AID PROJECT			CONTRACT NO. 63248	



FILE NAME =
 s:\JDL\6600-6699\6628\004\Micros\Cross Sections\XS-Sheets-Laraway4.dgn

USER NAME = adamm
 PLOT SCALE = 5.0000' / IN.
 PLOT DATE = 3/31/2010

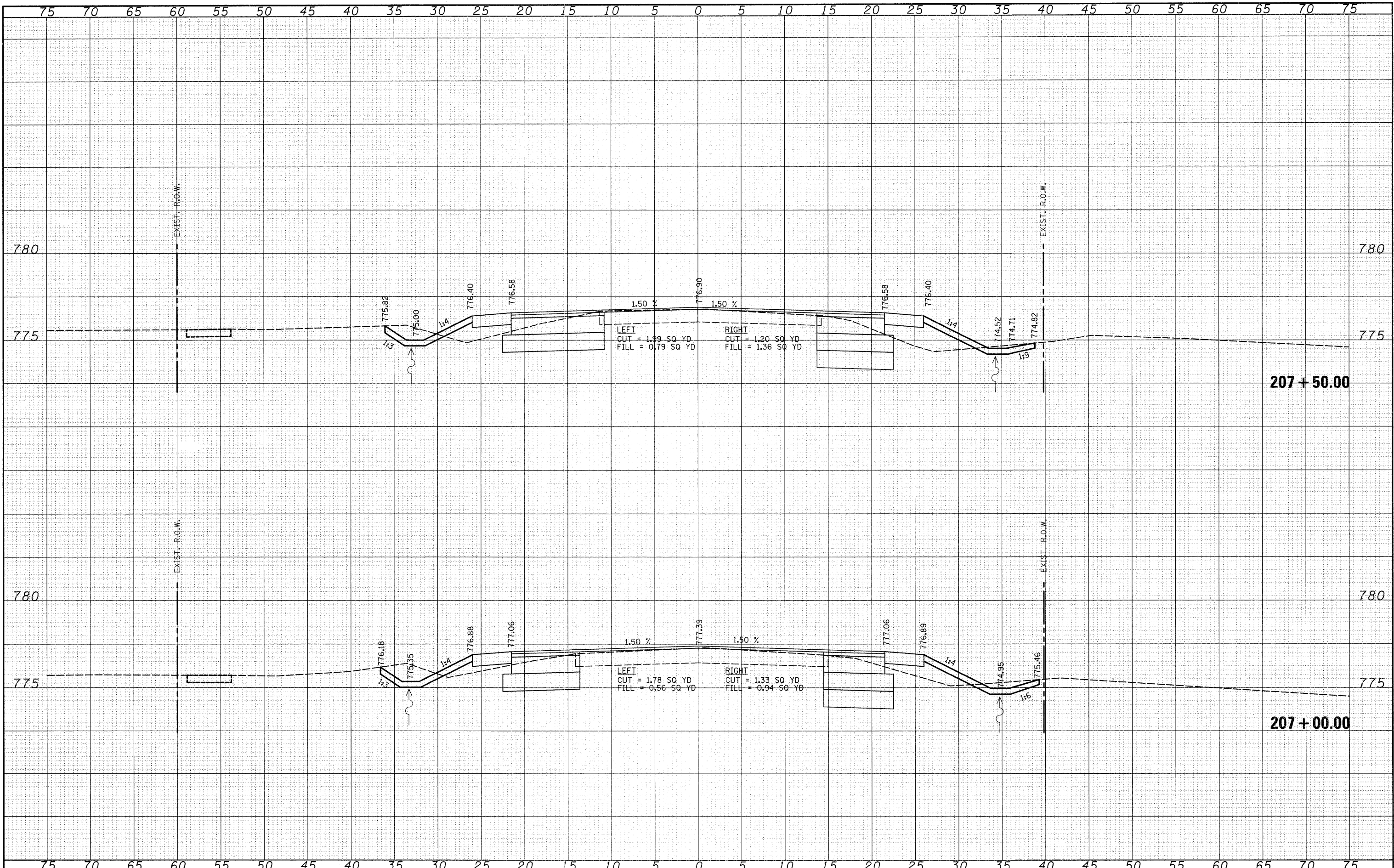
DESIGNED -	REVISED -
CHECKED -	REVISED -
DRAWN -	REVISED -
CHECKED -	REVISED -

**STATE OF ILLINOIS
 DEPARTMENT OF TRANSPORTATION**

EXISTING AND PROPOSED CROSS SECTIONS

SCALE: SHEET NO. OF SHEETS STA. 206+00.00 TO STA.

F.A.U. RTE. 3759	SECTION 04-00058-00-WR	COUNTY WILL	TOTAL SHEETS 165	SHEET NO. 151
CONTRACT NO. 660022				
FED. ROAD DIST. NO. ILLINOIS FED. AID PROJECT				



207 + 50.00

207 + 00.00

FILE NAME =
 es:\JUL\6600--6699\6628\004\Micro\Cross Sections\XS-Sheets-Leroway4.dgn

USER NAME = edamm
 DESIGNED -
 CHECKED -
 DRAWN -
 PLOT SCALE = 5.0000' / IN.
 PLOT DATE = 3/31/2012

DESIGNED -
 CHECKED -
 DRAWN -
 CHECKED -

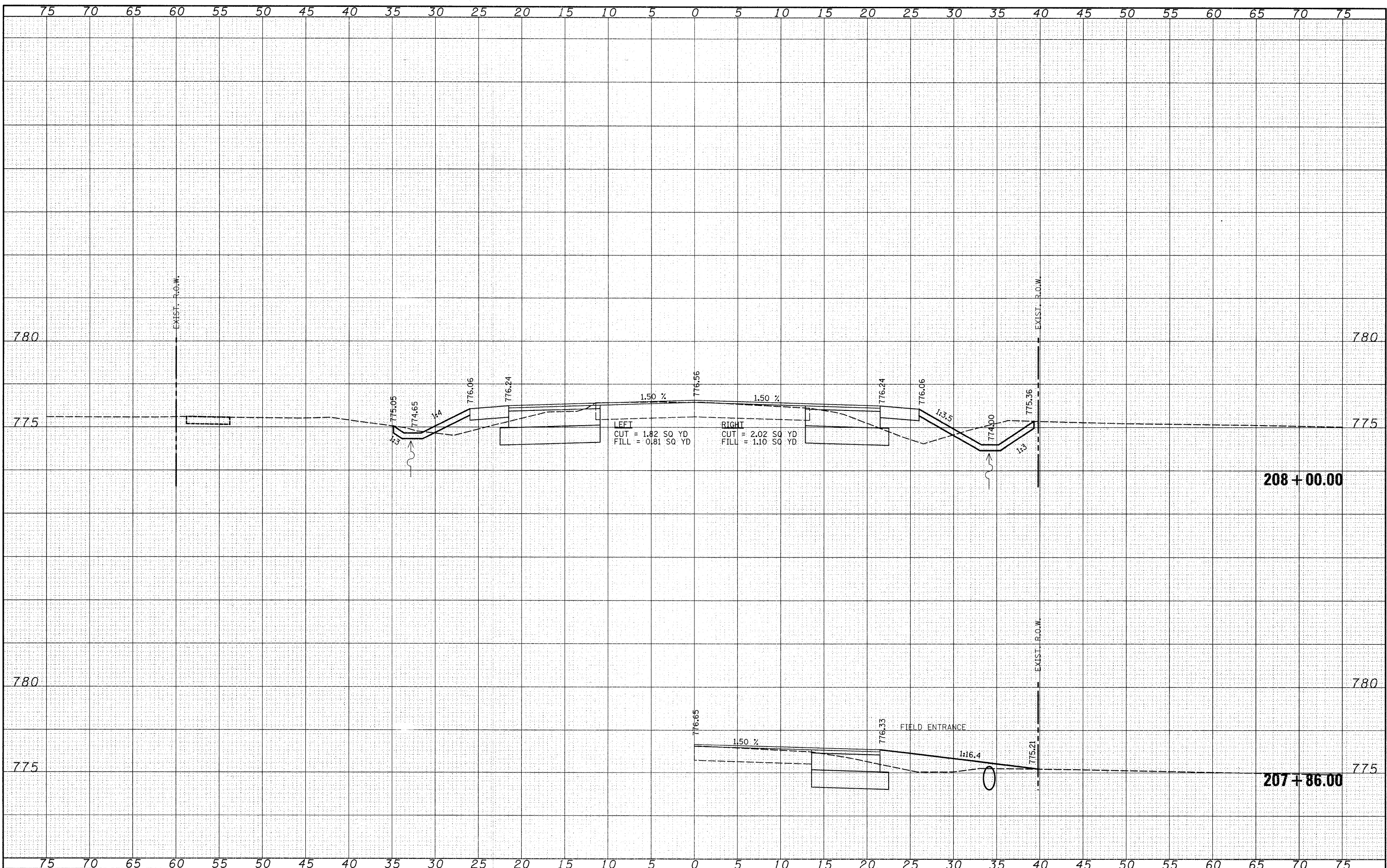
REVISED -
 REVISED -
 REVISED -
 REVISED -

STATE OF ILLINOIS
 DEPARTMENT OF TRANSPORTATION

EXISTING AND PROPOSED CROSS SECTIONS

SCALE: SHEET NO. OF SHEETS STA. 207+00.00 TO STA.

F.A.U. RTE. 3759	SECTION 04-00058-00-WR	COUNTY WILL	TOTAL SHEETS 165	SHEET NO. 152
CONTRACT NO. 04-2-48			ILLINOIS FED. AID PROJECT	



NO. AREAS CHECKED

NO. AREAS CHECKED

FILE NAME =
 \JDL\6600--6699\6628\004\Micros\Cross Sections\XS-Sheets-LDraway4.dgn

USER NAME = adamm
 DESIGNED -
 CHECKED -
 PLOT SCALE = 5.0000 "/ IN.
 DRAWN -
 PLOT DATE = 3/21/2010

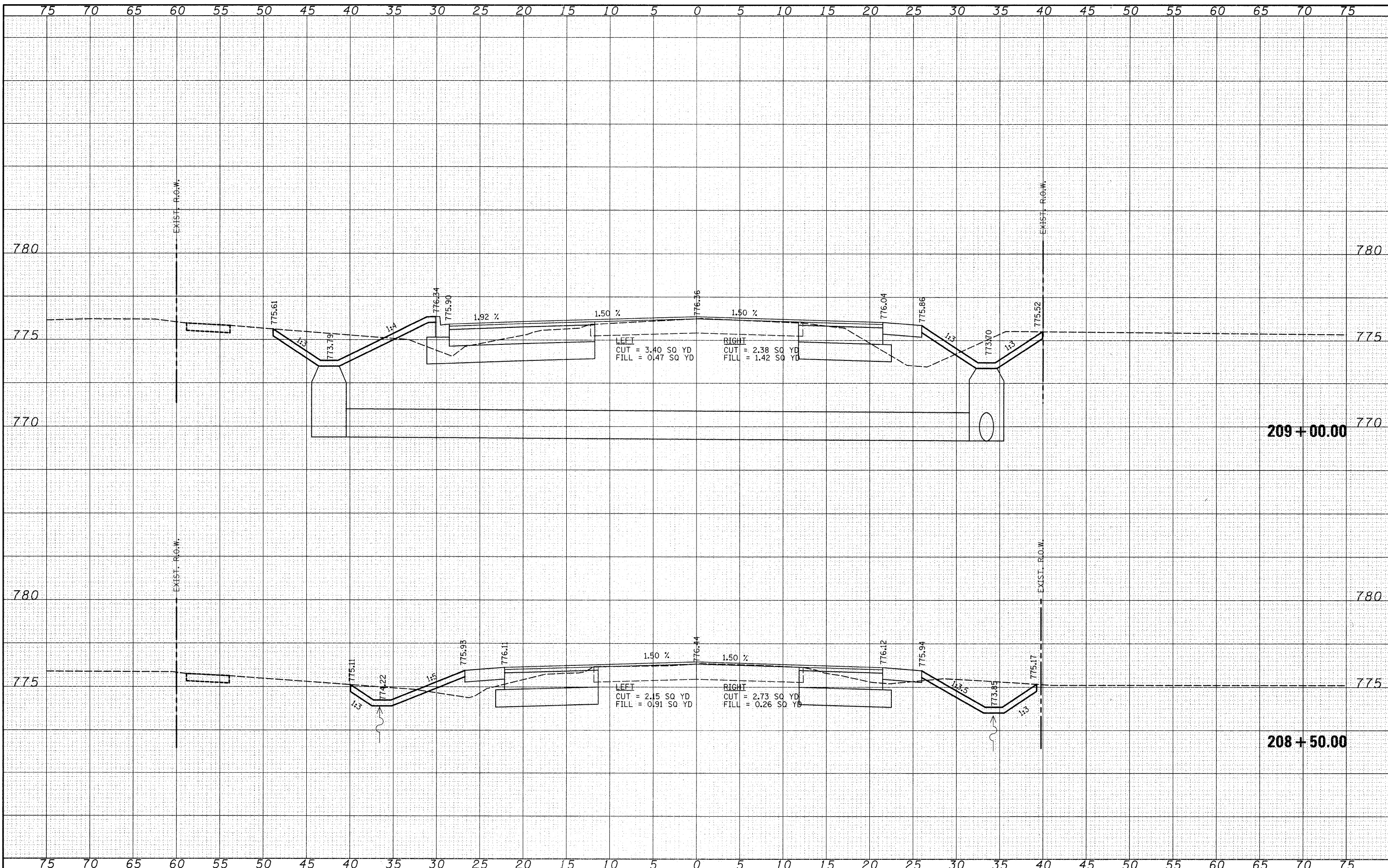
REVISIED -
 REVISIED -
 REVISIED -
 REVISIED -

**STATE OF ILLINOIS
 DEPARTMENT OF TRANSPORTATION**

EXISTING AND PROPOSED CROSS SECTIONS

SCALE: SHEET NO. OF SHEETS STA. 207+86.00 TO STA.

F.A.U. RTE. 3759	SECTION 04-00058-00-WR	COUNTY WILL	TOTAL SHEETS 165	SHEET NO. 153
FED. ROAD DIST. NO. ILLINOIS FED. AID PROJECT			CONTRACT NO. 04-00058-00-WR	



AREAS CHECKED

AREAS CHECKED

FILE NAME =
 \JOL\6600-6699\6628\004\Micros\Cross Sections\XS-Sheets-Laraway4.dgn

USER NAME = odamm
 PLOT SCALE = 5.0000 "/ IN.
 PLOT DATE = 3/31/2012

DESIGNED -	REVISED -
CHECKED -	REVISED -
DRAWN -	REVISED -
CHECKED -	REVISED -

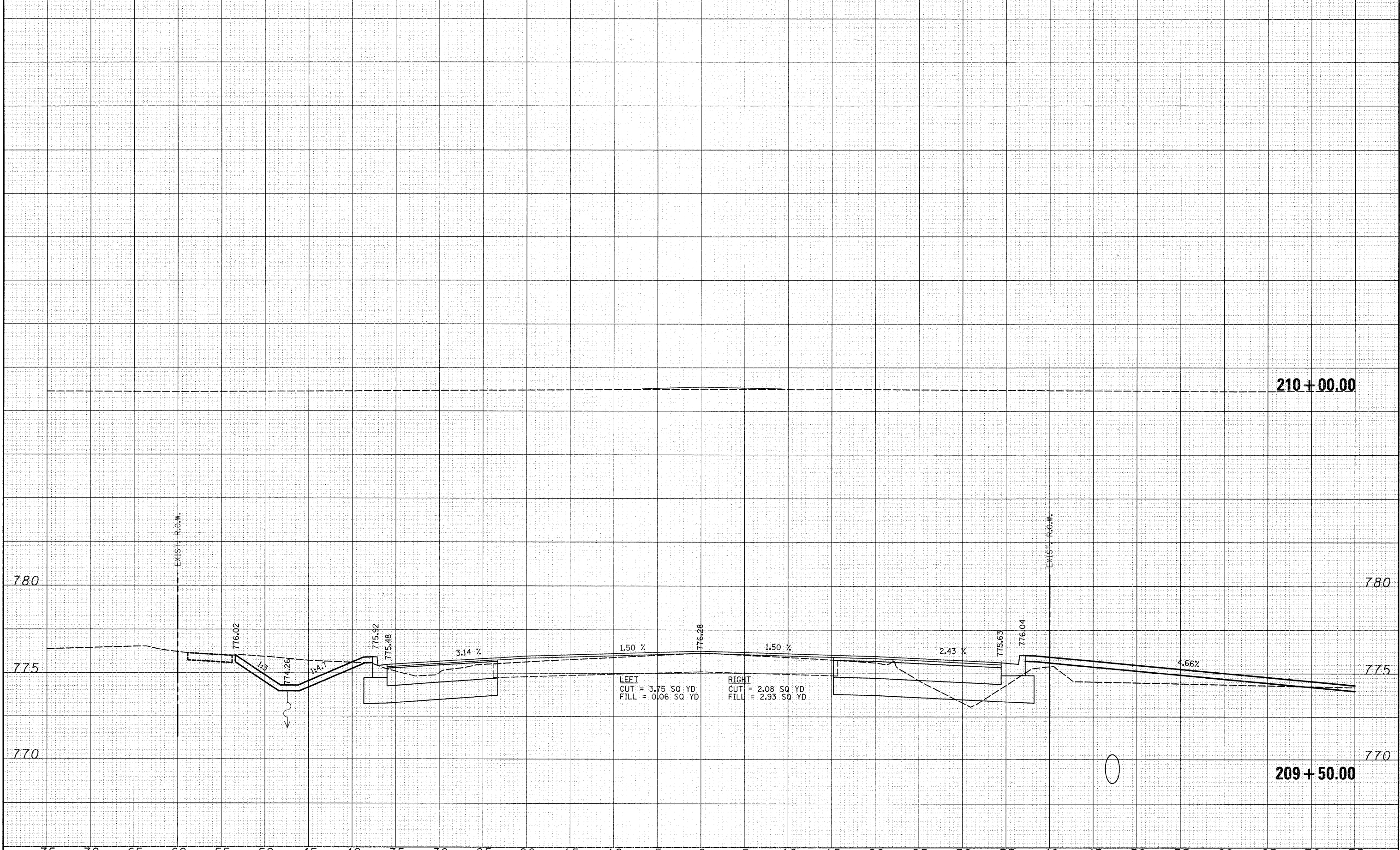
**STATE OF ILLINOIS
 DEPARTMENT OF TRANSPORTATION**

EXISTING AND PROPOSED CROSS SECTIONS

SCALE: SHEET NO. OF SHEETS STA. 208+50.00 TO STA.

F.A.U. RTE. 3759	SECTION 04-00058-00-WR	COUNTY WILL	TOTAL SHEETS 165	SHEET NO. 154
FED. ROAD DIST. NO. ILLINOIS FED. AID PROJECT			CONTRACT NO. 04-00058-00-WR	

75 70 65 60 55 50 45 40 35 30 25 20 15 10 5 0 5 10 15 20 25 30 35 40 45 50 55 60 65 70 75



STATE OF ILLINOIS
DEPARTMENT OF TRANSPORTATION

EXISTING AND PROPOSED CROSS SECTIONS

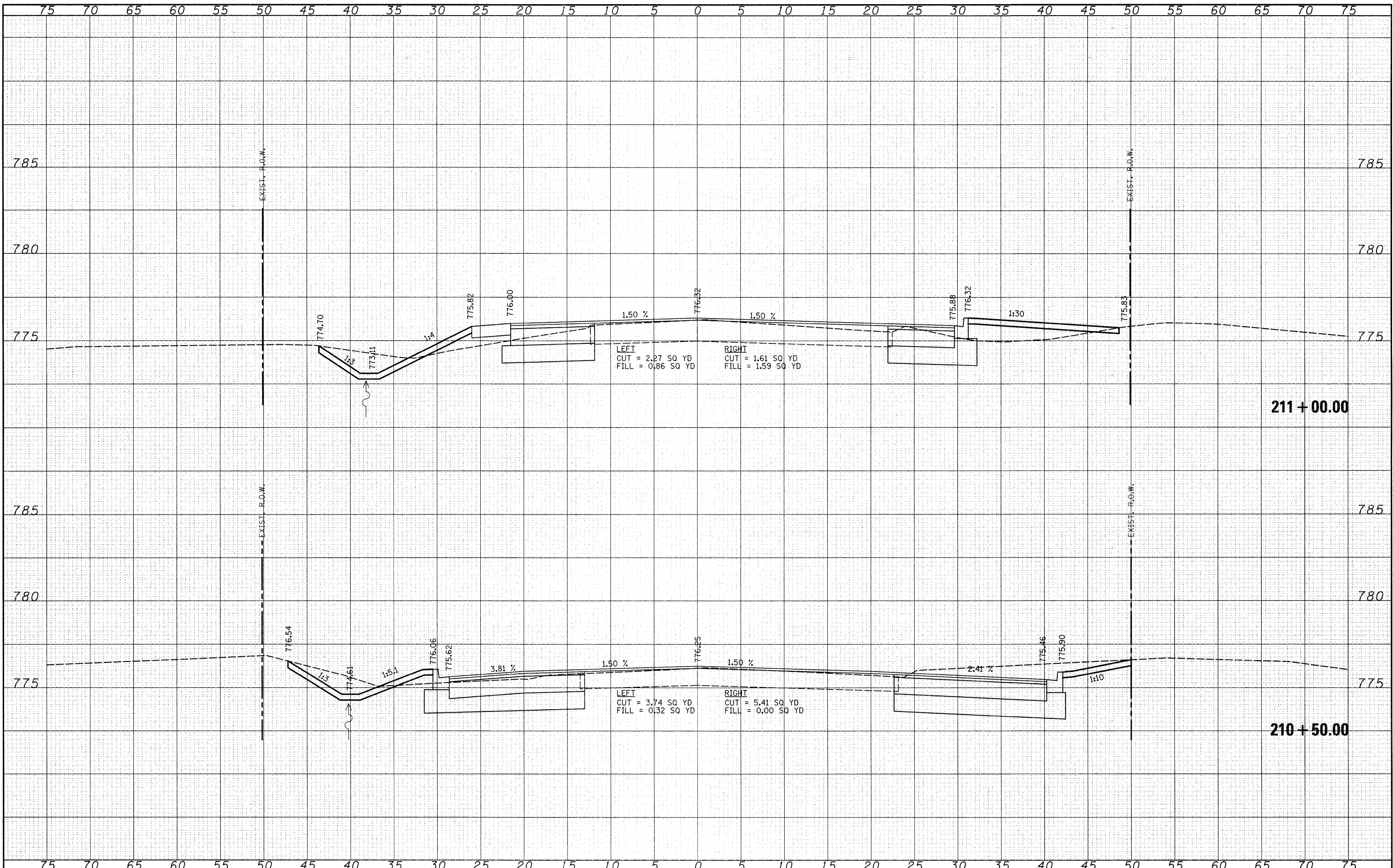
FILE NAME =
s:\JOL\6600-6699\6628\004\Micros\Cross Sections\XS-Sheets\Leraway4.dgn

USER NAME = odamm
PLOT SCALE = 5.0000' / IN.
PLOT DATE = 3/21/2012

DESIGNED -	REVISED -
CHECKED -	REVISED -
DRAWN -	REVISED -
CHECKED -	REVISED -

SCALE: SHEET NO. OF SHEETS STA. 209+50.00 TO STA.

F.A.U. RTE.	SECTION	COUNTY	TOTAL SHEETS	SHEET NO.
3759	04-00058-00-WR	WILL	165	155
FED. ROAD DIST. NO.			ILLINOIS FED. AID PROJECT	
			CONTRACT NO. 63249	



FILE NAME =
 USER NAME = odamm
 PLOT SCALE = 5.0000' / 1" IN.
 PLOT DATE = 3/31/2012

DESIGNED -
 CHECKED -
 DRAWN -
 CHECKED -

REVISED -
 REVISED -
 REVISED -
 REVISED -

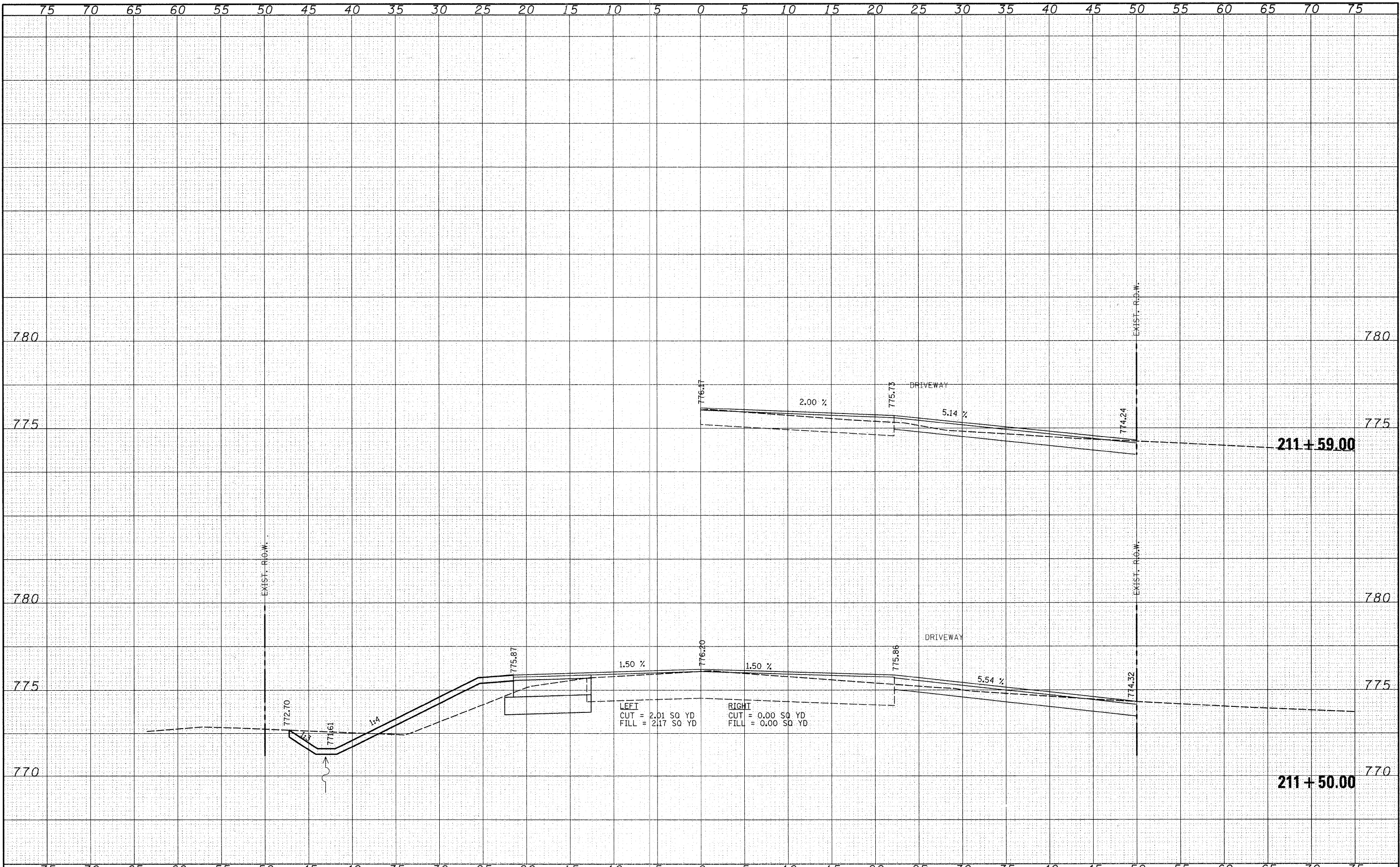
**STATE OF ILLINOIS
 DEPARTMENT OF TRANSPORTATION**

EXISTING AND PROPOSED CROSS SECTIONS

SCALE: SHEET NO. OF SHEETS STA. 210+50.00 TO STA.

F.A.U. RTE. 3759	SECTION 04-00058-00-WR	COUNTY WILL	TOTAL SHEETS 165	SHEET NO. 156
FED. ROAD DIST. NO. ILLINOIS FED. AID PROJECT			CONTRACT NO. 03034	

AREAS CHECKED



FILE NAME =
 USER NAME = adamm
 PLOT SCALE = 5.0000' / IN.
 PLOT DATE = 3/31/2018

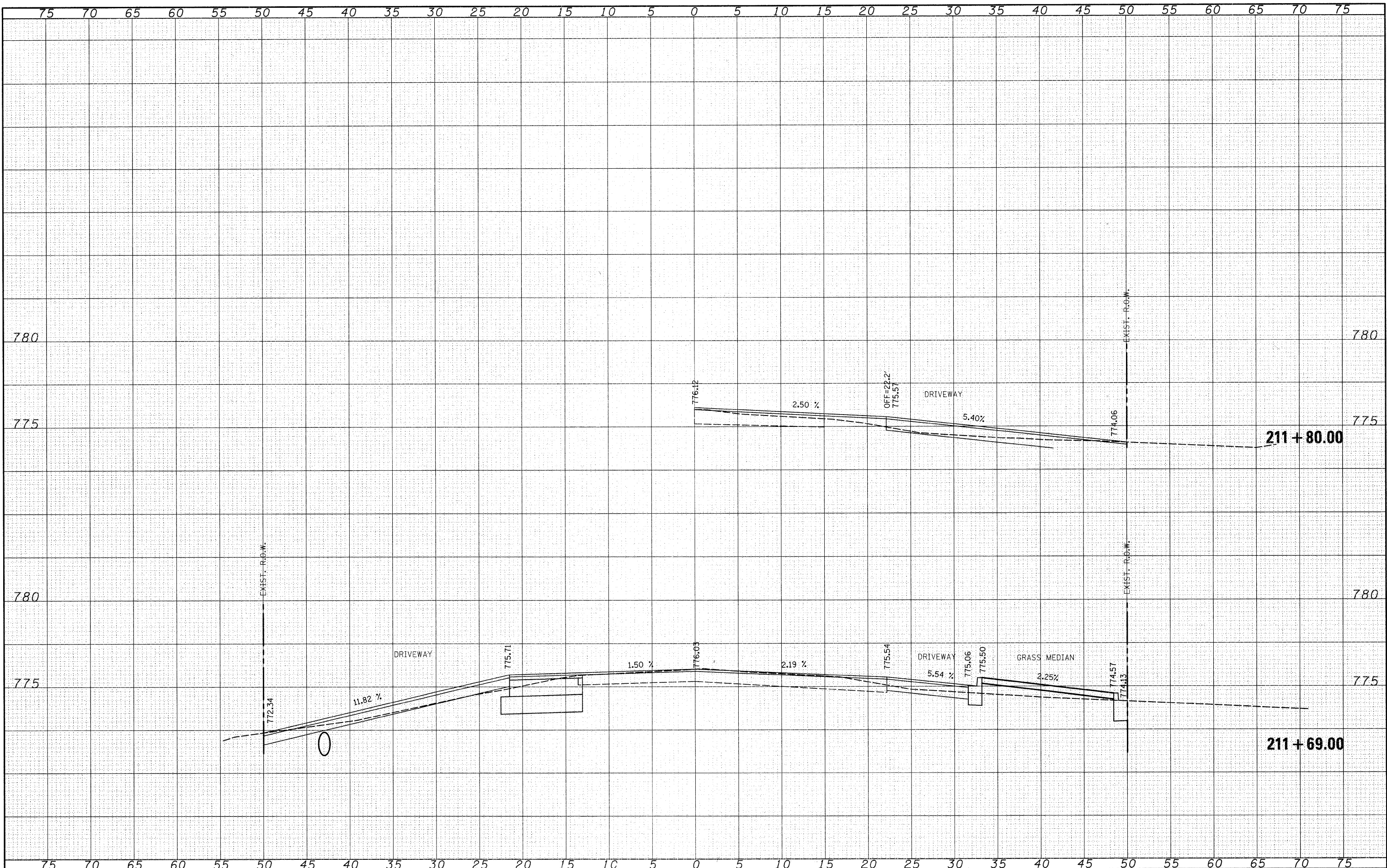
DESIGNED -	REVISED -
CHECKED -	REVISED -
DRAWN -	REVISED -
CHECKED -	REVISED -

**STATE OF ILLINOIS
 DEPARTMENT OF TRANSPORTATION**

EXISTING AND PROPOSED CROSS SECTIONS

SCALE: SHEET NO. OF SHEETS STA. 211+50.00 TO STA.

F.A.U. RTE. 3759	SECTION 04-00058-00-WR	COUNTY WILL	TOTAL SHEETS 165	SHEET NO. 157
FED. ROAD DIST. NO. [ILLINOIS] FED. AID PROJECT			CONTRACT NO. 63203	



NO. AREAS CHECKED

NO. AREAS CHECKED

FILE NAME =
 USER NAME = odamm
 PLOT SCALE = 5.0000' / IN.
 PLOT DATE = 3/31/2010

DESIGNED -
 CHECKED -
 DRAWN -
 CHECKED -

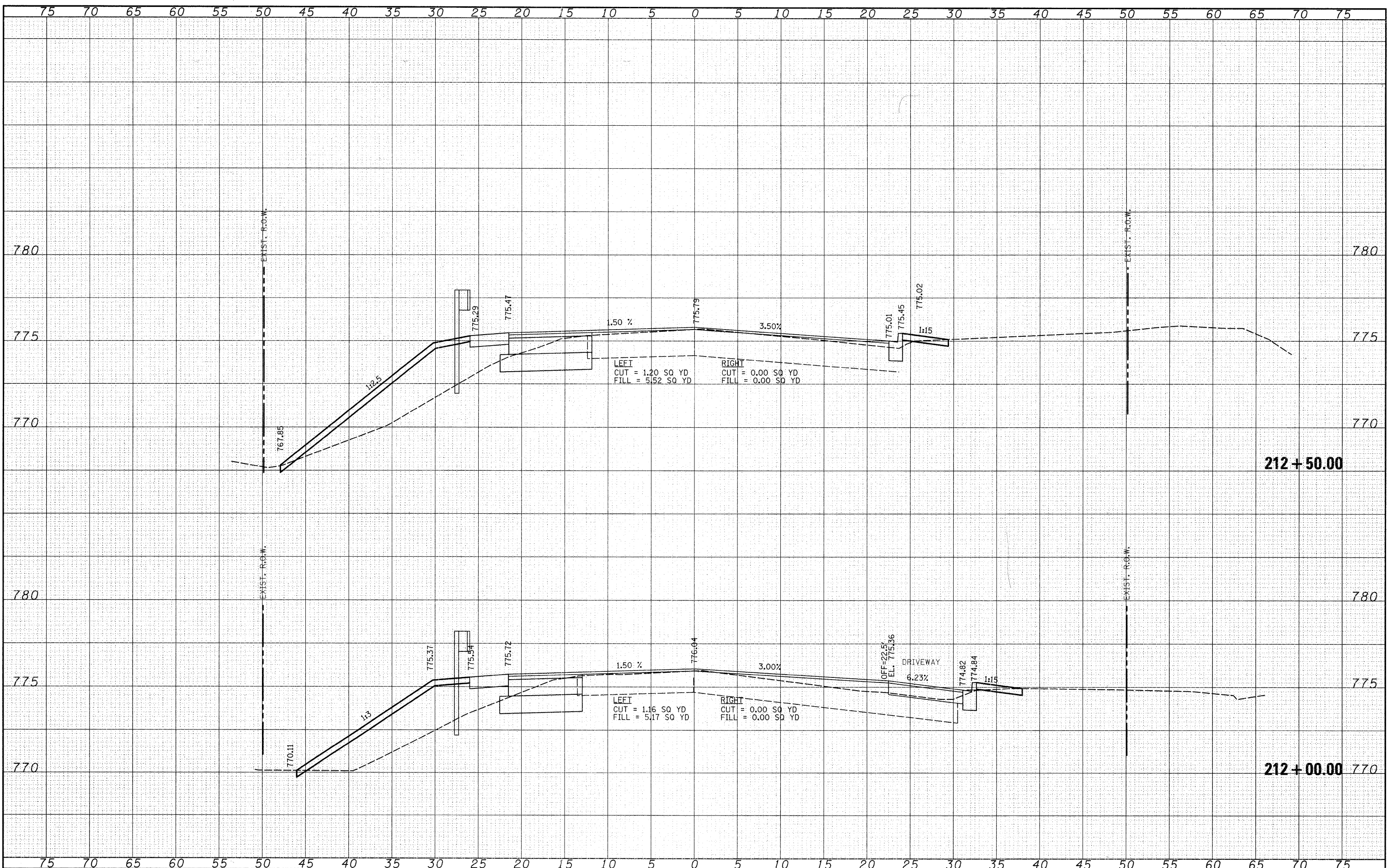
REVISED -
 REVISED -
 REVISED -
 REVISED -

**STATE OF ILLINOIS
 DEPARTMENT OF TRANSPORTATION**

EXISTING AND PROPOSED CROSS SECTIONS

SCALE: SHEET NO. OF SHEETS STA. 211+69.00 TO STA.

F.A.U. R.T.E. 3759	SECTION 04-00058-00-WR	COUNTY WILL	TOTAL SHEETS 165	SHEET NO. 158
FED. ROAD DIST. NO. ILLINOIS FED. AID PROJECT			CONTRACT NO. 04-32-40	



FILE NAME =
 \\JOL\6600-6699\6628\004\Micros\Cross Sections\XS-Sheets-Laraway4.dgn

USER NAME = odamm
 PLOT SCALE = 5.0000 "/ IN.
 PLOT DATE = 3/31/2012

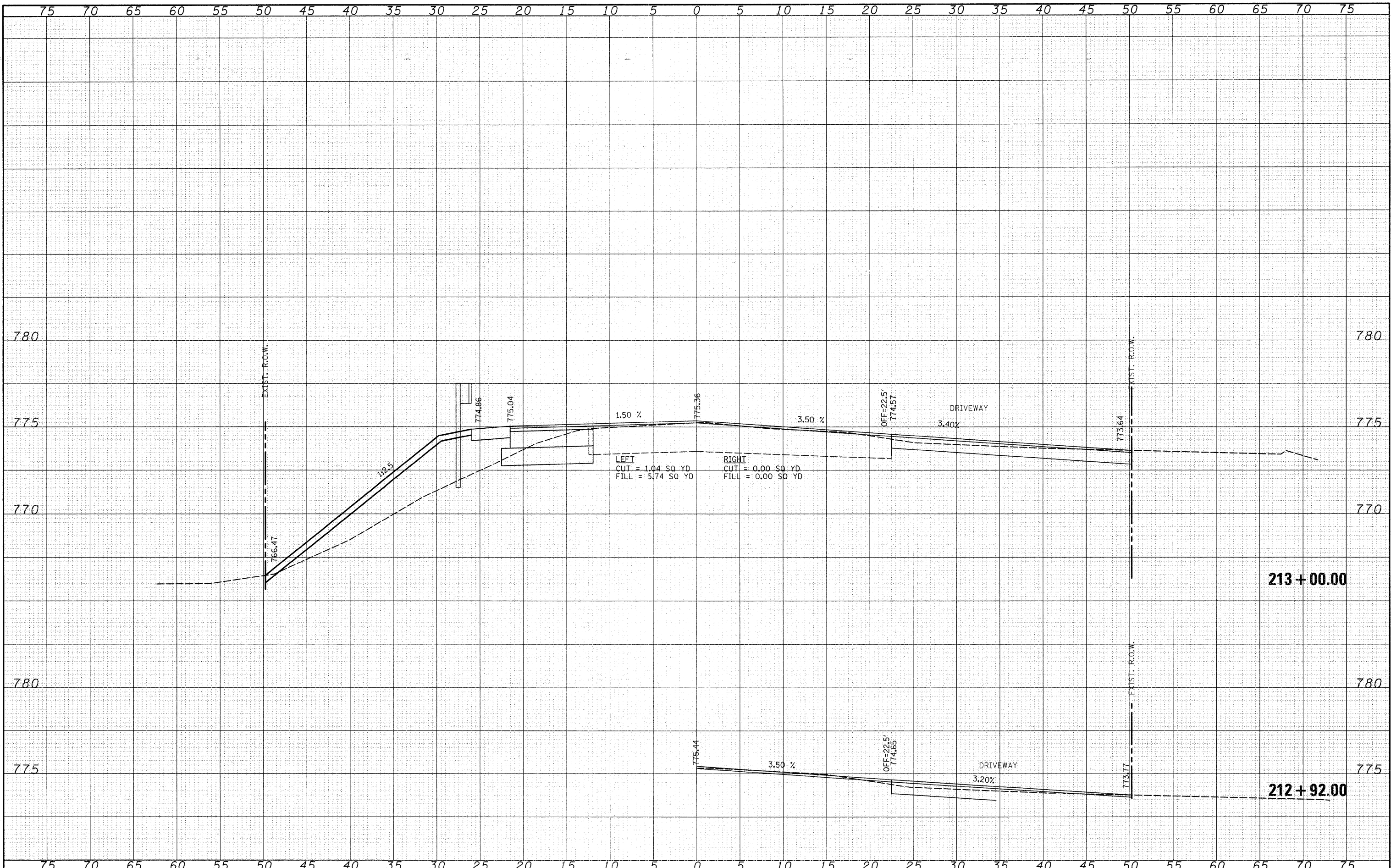
DESIGNED -	REVISED -
CHECKED -	REVISED -
DRAWN -	REVISED -
CHECKED -	REVISED -

STATE OF ILLINOIS
 DEPARTMENT OF TRANSPORTATION

EXISTING AND PROPOSED CROSS SECTIONS

SCALE: SHEET NO. OF SHEETS STA. 212+00.00 TO STA.

F.A.U. RTE. 3759	SECTION 04-00058-00-WR	COUNTY WILL	TOTAL SHEETS 165	SHEET NO. 159
CONTRACT NO. 1032-159				
FED. ROAD DIST. NO. ILLINOIS FED. AID PROJECT				



FILE NAME =
 USER NAME = edamm
 PLOT SCALE = 5.0000' / IN.
 PLOT DATE = 3/21/2018

DESIGNED -
 CHECKED -
 DRAWN -
 CHECKED -

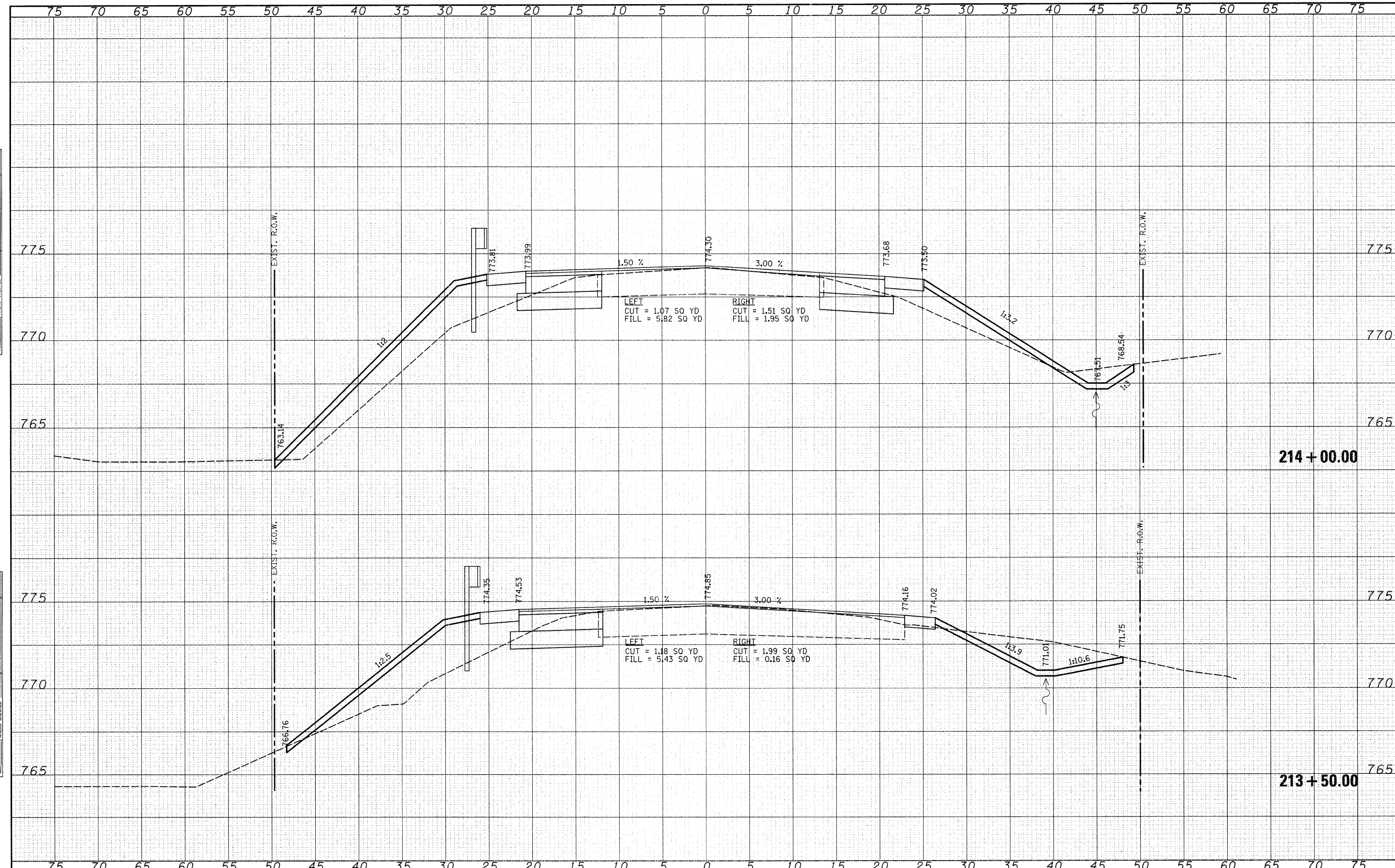
REVISED -
 REVISED -
 REVISED -
 REVISED -

STATE OF ILLINOIS
 DEPARTMENT OF TRANSPORTATION

EXISTING AND PROPOSED CROSS SECTIONS
 SCALE: SHEET NO. OF SHEETS STA. 212+92.00 TO STA.

F.A.U. RTE.	SECTION	COUNTY	TOTAL SHEETS	SHEET NO.
3759	04-00058-00-WR	WILL	165	160

CONTRACT NO. 03249



FILE NAME =
 USER NAME = edamm
 PLOT SCALE = 5,0000' / IN.
 PLOT DATE = 3/21/2018

DESIGNED -	REVISED -
CHECKED -	REVISED -
DRAWN -	REVISED -
CHECKED -	REVISED -

**STATE OF ILLINOIS
DEPARTMENT OF TRANSPORTATION**

EXISTING AND PROPOSED CROSS SECTIONS

SCALE: SHEET NO. OF SHEETS STA. 213+50.00 TO STA.

F.A.U. RTE. 3759	SECTION 04-00058-00-WR	COUNTY WILL	TOTAL SHEETS 165	SHEET NO. 161
FED. ROAD DIST. NO. ILLINOIS FED. AID PROJECT			CONTRACT NO. 103242	

75 70 65 60 55 50 45 40 35 30 25 20 15 10 5 0 5 10 15 20 25 30 35 40 45 50 55 60 65 70 75

775

775

770

770

765

765

EXIST. P.O.W.

EXIST. P.O.W.

764.98

771.78

771.96

772.21

771.96

771.78

768.16

769.36

1:3.5

1.50 %

1.50 %

1:4.5

1:7

LEFT
CUT = 0.91 SQ YD
FILL = 3.05 SQ YD

RIGHT
CUT = 1.17 SQ YD
FILL = 1.08 SQ YD

215 + 50.00

75 70 65 60 55 50 45 40 35 30 25 20 15 10 5 0 5 10 15 20 25 30 35 40 45 50 55 60 65 70 75

FILE NAME =
es:\JUL\6600--6699\6628\004\Micros\Cross Sections\XS-Sheets-Laraway4.dgn

USER NAME = edamm
PLOT SCALE = 5.0000' / IN.
PLOT DATE = 3/31/2012

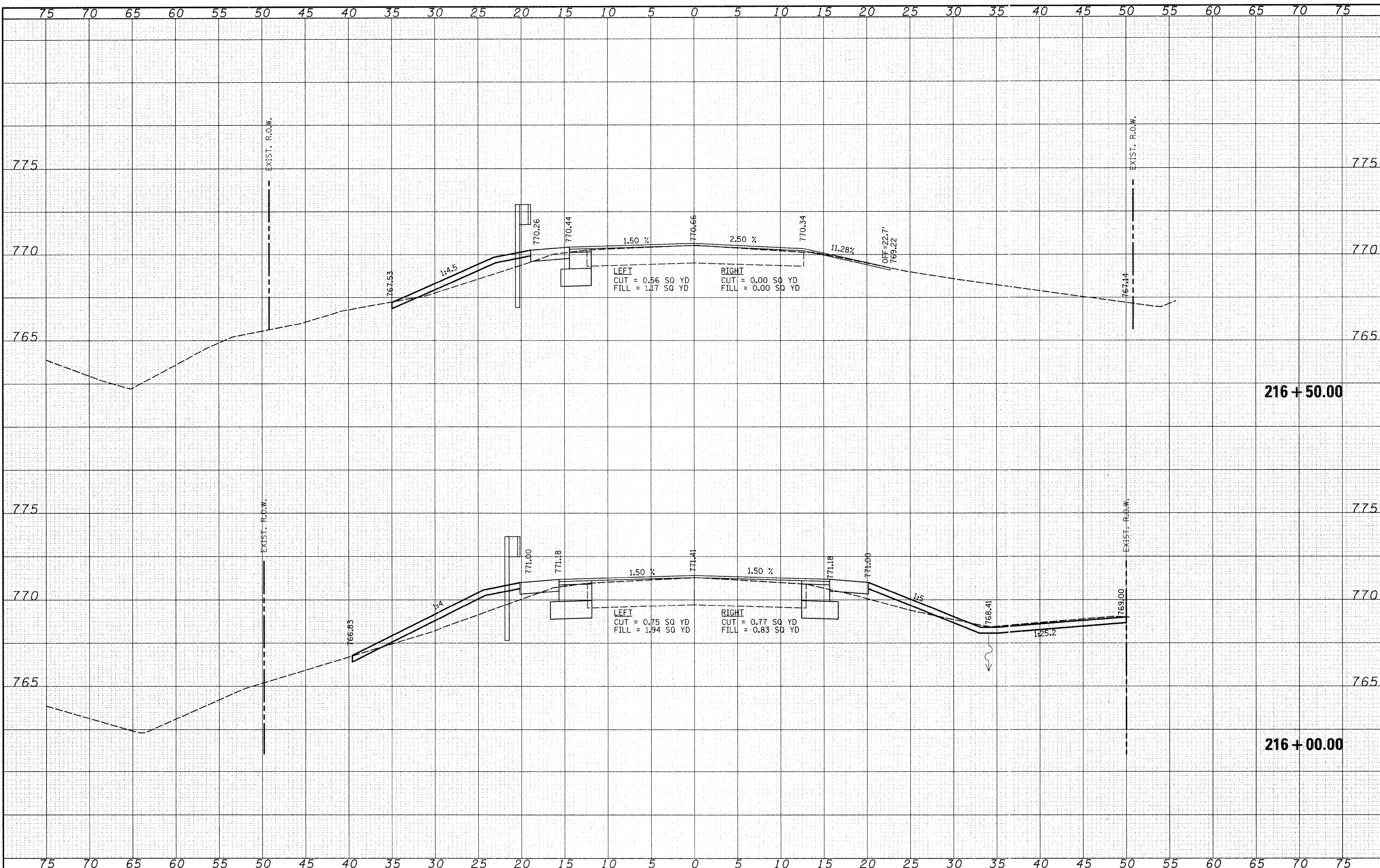
DESIGNED -	REVISED -
CHECKED -	REVISED -
DRAWN -	REVISED -
CHECKED -	REVISED -

STATE OF ILLINOIS
DEPARTMENT OF TRANSPORTATION

EXISTING AND PROPOSED CROSS SECTIONS

SCALE: SHEET NO. OF SHEETS STA. 215+50.00 TO STA.

F.A.U. RTE. 3759	SECTION 04-00058-00-WR	COUNTY WILL	TOTAL SHEETS 165	SHEET NO. 163
FED. ROAD DIST. NO. ILLINOIS FED. AID PROJECT			CONTRACT NO. 12148	



NO. AREAS CHECKED

NO. AREAS CHECKED

FILE NAME =
 \\JOL\6600-6699\6628\004\Micros\Cross Sections\XS-Sheets-Laraway4.dgn

USER NAME = edamm
 PLOT SCALE = 5.0000' / IN.
 PLOT DATE = 3/31/2010

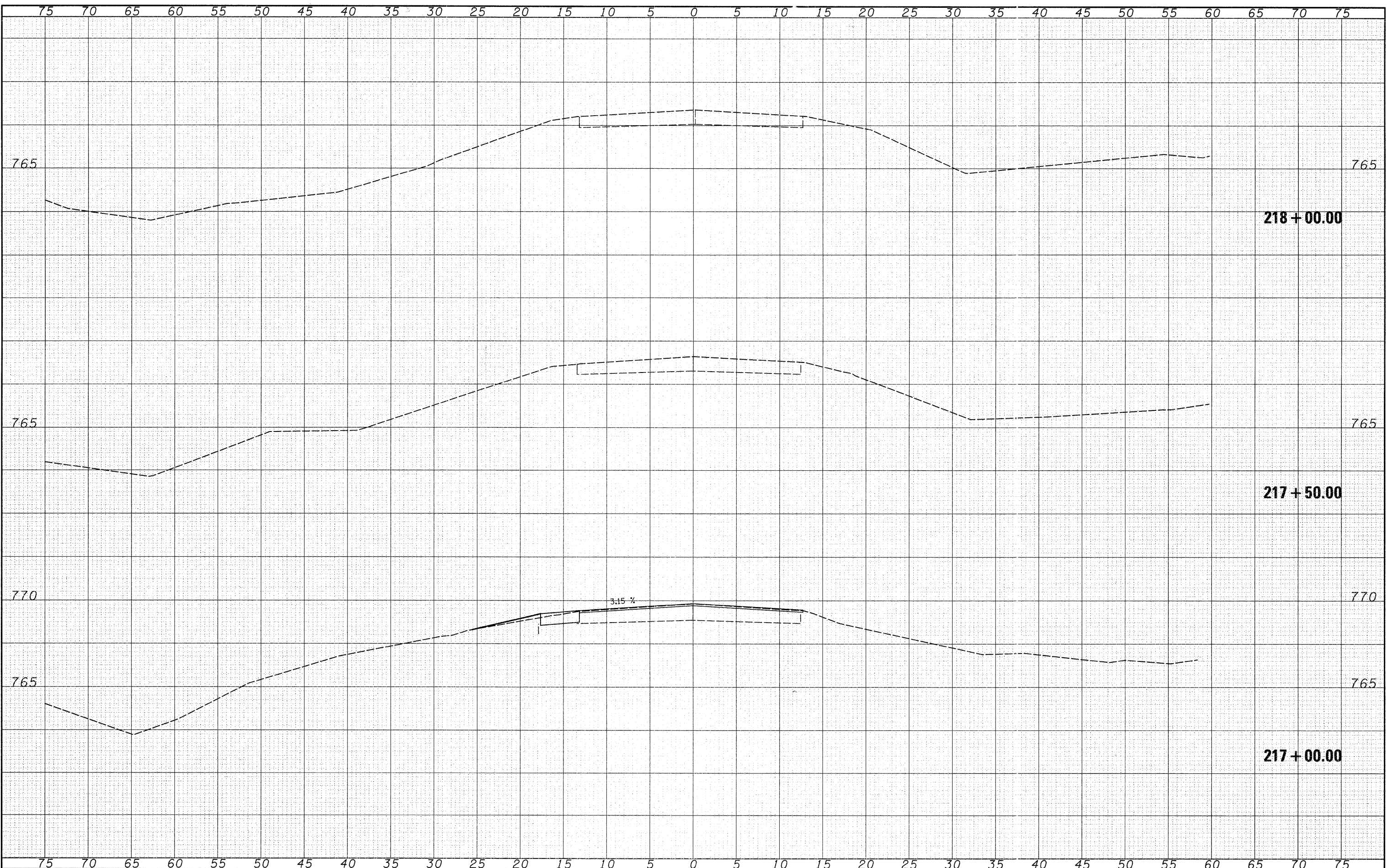
DESIGNED -	REVISED -
CHECKED -	REVISED -
DRAWN -	REVISED -
CHECKED -	REVISED -

**STATE OF ILLINOIS
 DEPARTMENT OF TRANSPORTATION**

EXISTING AND PROPOSED CROSS SECTIONS

SCALE: SHEET NO. OF SHEETS STA. 216+00.00 TO STA.

F.A.U. RTE. 3759	SECTION 04-00058-00-WR	COUNTY WILL	TOTAL SHEETS 165	SHEET NO. 164
FED. ROAD DIST. NO. ILLINOIS FED. AID PROJECT			CONTRACT NO. 03243	



FILE NAME =
 #:\JOL\6600--6699\6628\004\Micros\Cross Sections\XS-Sheets-Laraway4.dgn

USER NAME = adam	DESIGNED -	REVISED -
PLOT SCALE = 5.0000' / IN.	CHECKED -	REVISED -
PLOT DATE = 3/31/2010	DRAWN -	REVISED -
	CHECKED -	REVISED -

**STATE OF ILLINOIS
 DEPARTMENT OF TRANSPORTATION**

EXISTING AND PROPOSED CROSS SECTIONS

SCALE: SHEET NO. OF SHEETS STA. 217+00.00 TO STA.

F.A.U. RTE. 3759	SECTION 04-00058-00-WR	COUNTY WILL	TOTAL SHEETS 165	SHEET NO. 165
FED. ROAD DIST. NO. ILLINOIS FED. AID PROJECT			CONTRACT NO. <u>0314</u>	