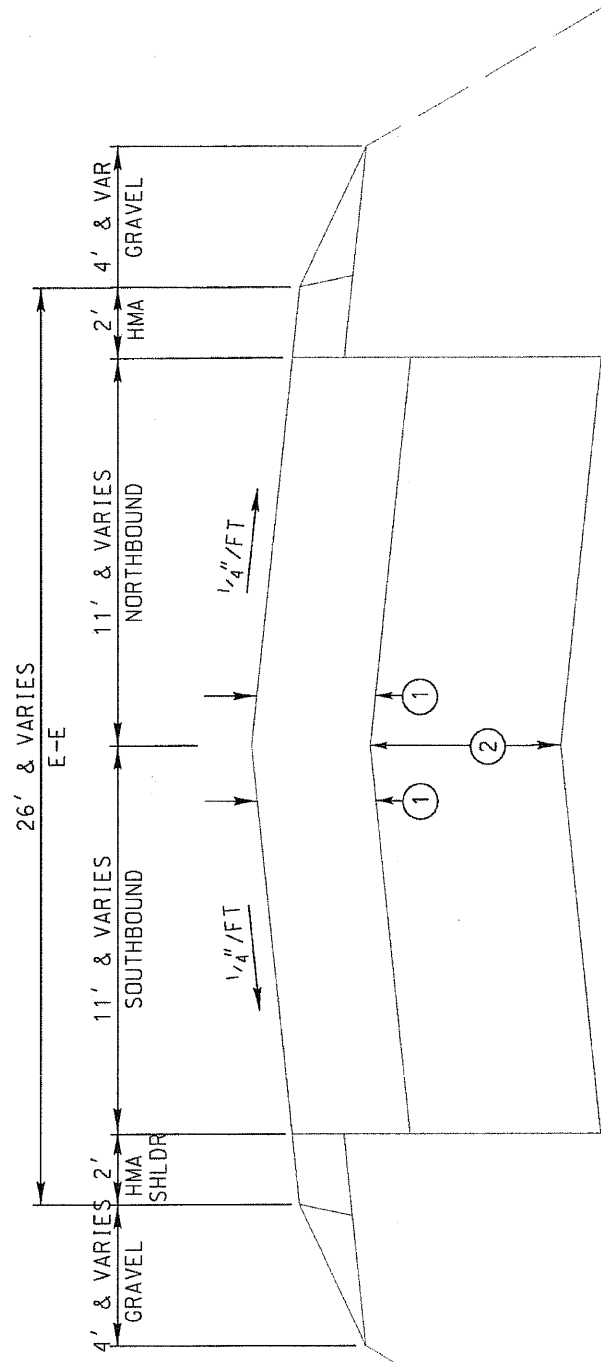


FAU RTE	SECTION	COUNTY	TOTAL SHEETS	SHEET NO.
191	08-00999-01-RS	LAKE	60	15
F.H.W.A. REG.	ILLINOIS	PROJECT	APA-9003(467)	CONTRACT NO. 63407

SCALE: 1" = 5' HORIZ.  
1" = 25' VERT.

EXISTING PAVEMENT:

- 1. HMA PAVEMENT
- 2. AGGREGATE BASE



**EXISTING TYPICAL SECTION**

7+40 to 22+25, 28+00 to 50+15, 65+00 to 67+80, 84+25 to 102+32,  
106+40 to 111+29, 116+10 to 119+10, 122+17 to 126+25,  
129+12 to 162+31, 164+12 to 165+80

SCALE: 1" = 5' HORIZ.  
1" = 25' VERT.

▲ DENOTES PAVEMENT MARKING  
SEE PLAN FOR TYPE

REMOVAL ITEMS:

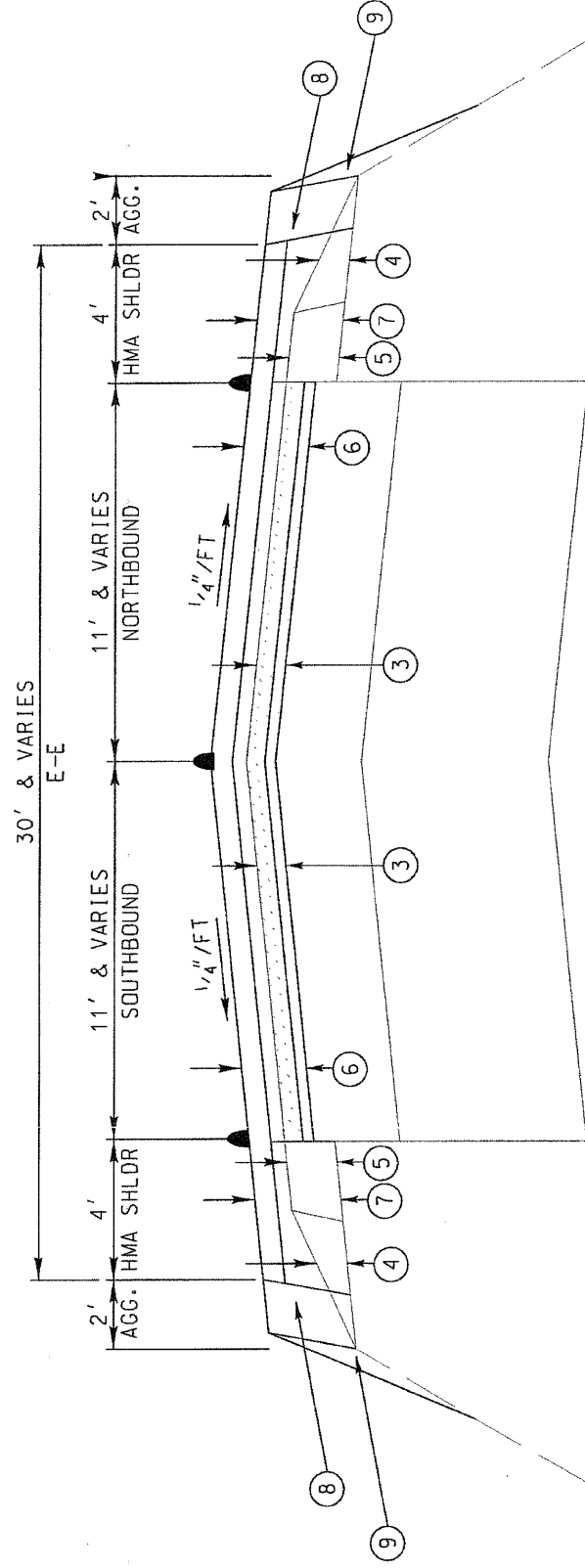
- 3. HMA SURFACE REMOVAL, 2"
- 4. EXCAVATING AND GRADING EXISTING SHOULDER
- 5. PAVED SHOULDER REMOVAL

PROPOSED RESURFACING:

- 6. 1-1/2" HMA SURFACE COURSE, MIX "D", N70
- 2-1/4" HMA BINDER COURSE, IL-19.0, N70
- 3/4" POLYMERIZED LEVELING BINDER (MACHINE METHOD), IL-4.75, N50

PROPOSED SHOULDER:

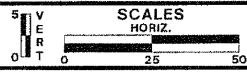
- 7. 1-1/2" HMA SURFACE COURSE, MIX "D", N70
- 4-1/2" HMA BINDER COURSE, IL-19.0, N70
- 8. AGGREGATE SHOULDERS, TYPE A, 6"
- 9. SEEDING (COMPLETE)



**PROPOSED TYPICAL SECTION**

7+40 to 22+25, 28+00 to 50+15, 65+00 to 67+80, 84+25 to 102+32,  
106+40 to 111+29, 116+10 to 119+10, 122+17 to 126+25,  
129+12 to 162+31, 164+12 to 165+80

NO.	REVISIONS / REMARKS	DATE	BY	SURVEYOR
1	PER LCDOT REVIEW COMMENTS	10/06/09	ED	DSGHR/LIAISON
				PLOTTED BY: EUSRHS BGDAT1006



FAIRFIELD ROAD  
RESURFACING 2009



TYPICAL SECTIONS  
STA. TO

ROUTE	SECTION	SECTION NUMBER	SHEET	SHEETS
CH49	113	08-00999-01-RS	15	60