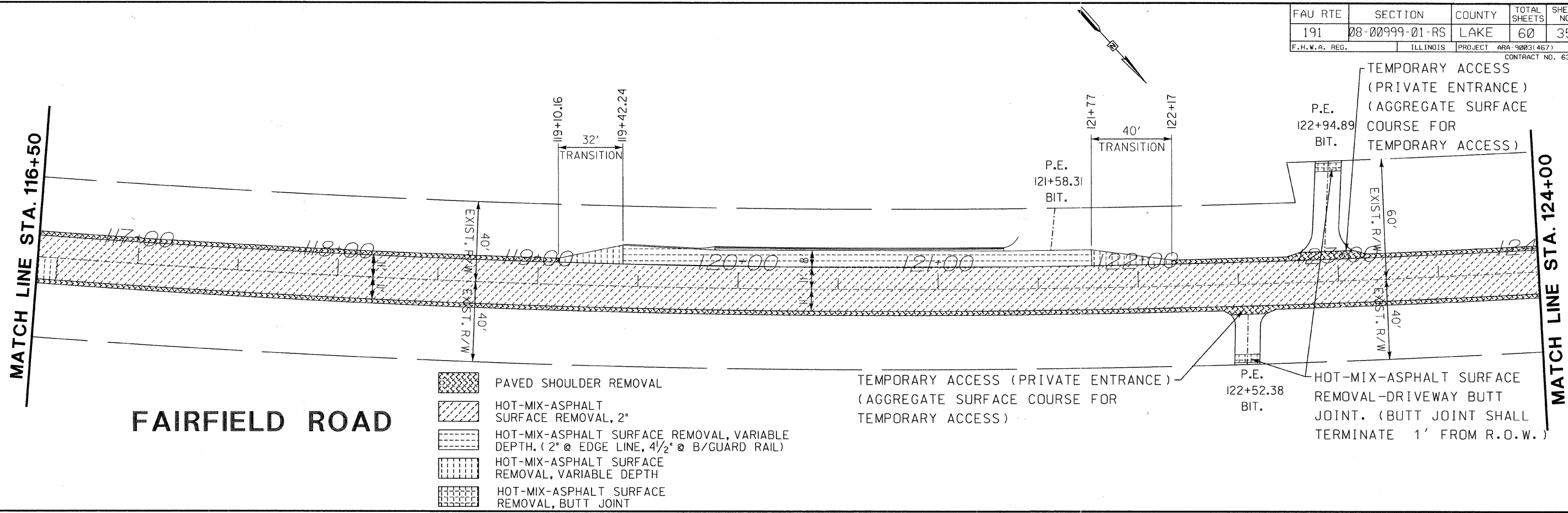


FAU RTE	SECTION	COUNTY	TOTAL SHEETS	SHEET NO.
191	08-00999-01-RS	LAKE	60	35
F.H.W.A. REG.		ILLINOIS PROJECT	ARA-9003(467)	
CONTRACT NO. 63407				

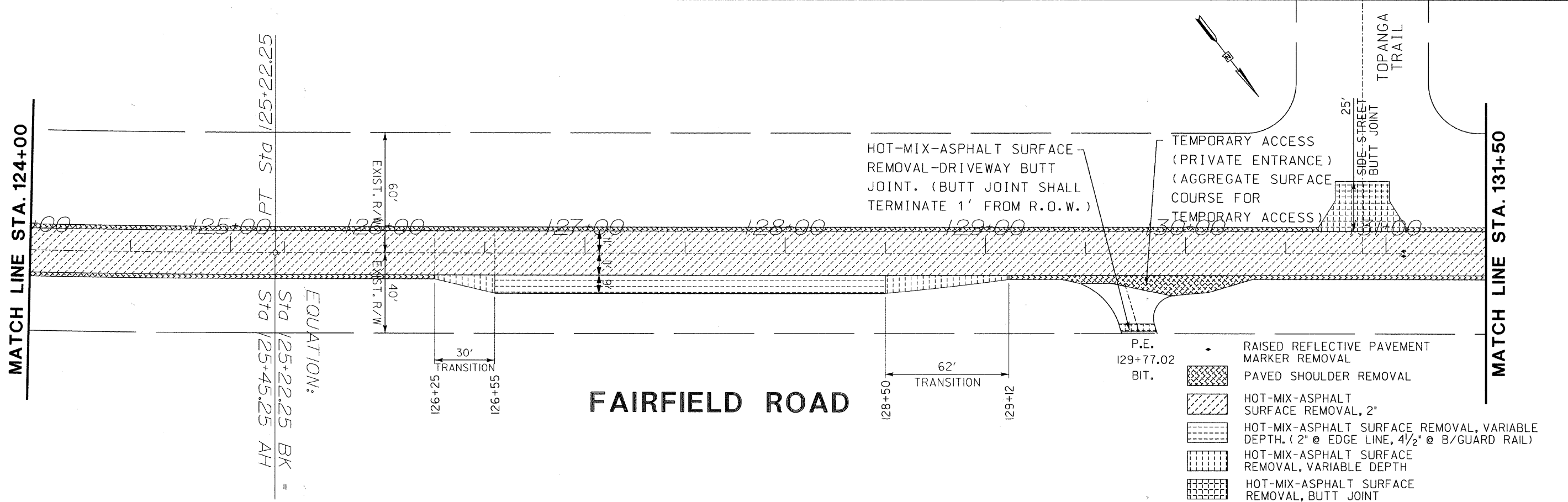


FAIRFIELD ROAD

- PAVED SHOULDER REMOVAL
- HOT-MIX-ASPHALT SURFACE REMOVAL, 2"
- HOT-MIX-ASPHALT SURFACE REMOVAL, VARIABLE DEPTH. (2" @ EDGE LINE, 4 1/2" @ B/GUARD RAIL)
- HOT-MIX-ASPHALT SURFACE REMOVAL, VARIABLE DEPTH
- HOT-MIX-ASPHALT SURFACE REMOVAL, BUTT JOINT

TEMPORARY ACCESS (PRIVATE ENTRANCE) (AGGREGATE SURFACE COURSE FOR TEMPORARY ACCESS)

HOT-MIX-ASPHALT SURFACE REMOVAL-DRIVEWAY BUTT JOINT. (BUTT JOINT SHALL TERMINATE 1' FROM R.O.W.)



FAIRFIELD ROAD

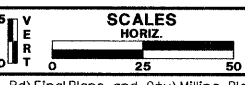
- RAISED REFLECTIVE PAVEMENT MARKER REMOVAL
- PAVED SHOULDER REMOVAL
- HOT-MIX-ASPHALT SURFACE REMOVAL, 2"
- HOT-MIX-ASPHALT SURFACE REMOVAL, VARIABLE DEPTH. (2" @ EDGE LINE, 4 1/2" @ B/GUARD RAIL)
- HOT-MIX-ASPHALT SURFACE REMOVAL, VARIABLE DEPTH
- HOT-MIX-ASPHALT SURFACE REMOVAL, BUTT JOINT

HOT-MIX-ASPHALT SURFACE REMOVAL-DRIVEWAY BUTT JOINT. (BUTT JOINT SHALL TERMINATE 1' FROM R.O.W.)

TEMPORARY ACCESS (PRIVATE ENTRANCE) (AGGREGATE SURFACE COURSE FOR TEMPORARY ACCESS)

EQUATION:
 STA 125+22.25 BK =
 STA 125+45.25 AH

NO.	REVISIONS / REMARKS	DATE	BY	SURVEYOR:
1	PER LCDOT REVIEW COMMENTS	10/06/09	EB	DSGMR/LIAISON:
2	PER IDOT REVIEW COMMENTS	11/24/09	MK	PLOTTED BY: hdsxs 12/3/2009



FAIRFIELD ROAD RESURFACING 2009



PLAN SHEET
STA. 116+50 TO 131+50

ROUTE	SECTION	SECTION NUMBER	SHEET	SHEETS
CH49	113	08-00999-01-RS	35	60

FILE NAME: Y:\dgn\2009 Resurfacing (Consultant Job)\Fairfield Rd - L Rte 176 to Old McHenry Rd\Final Plans and Qty\Milling Plan Sheets\113-10mp09.dgn