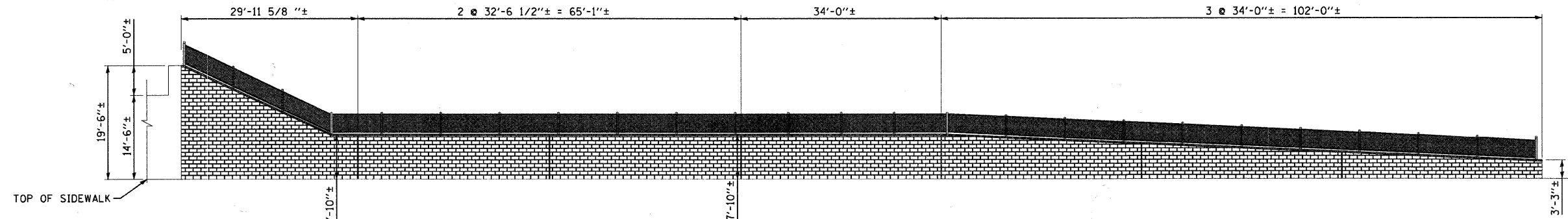
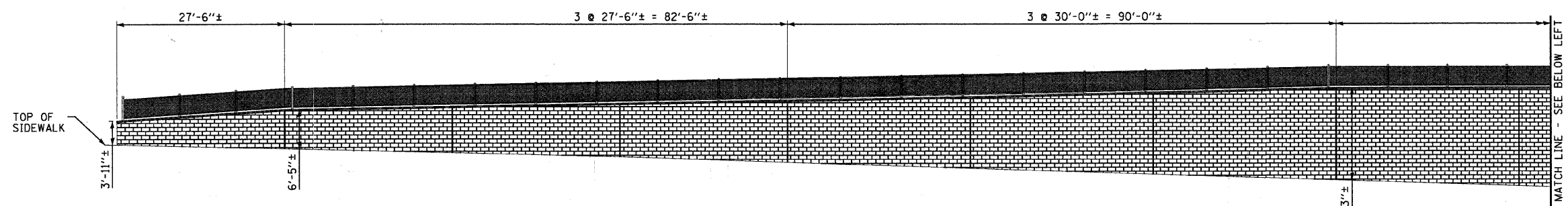


NORTHWEST RETAINING WALL

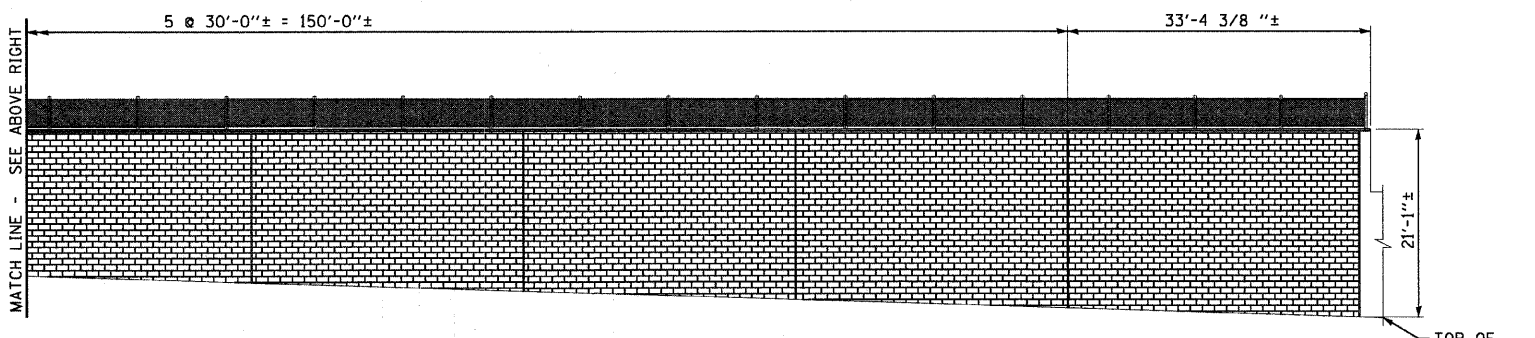
NORTHEAST RETAINING WALL



SOUTHWEST RETAINING WALL



SOUTHEAST RETAINING WALL



SOUTHEAST RETAINING WALL

SEE STRUCTURAL GENERAL NOTES SHEET 3

COPYRIGHT © 2008 BY BAXTER & WOODMAN, INC. ...
 L. L. BAXTER, P.E., 1111 N. WISCONSIN ST., SUITE 100, RICHMOND, ILL. 62451
 WOODMAN, INC., 1111 N. WISCONSIN ST., SUITE 100, RICHMOND, ILL. 62451
 DATE: 12-22-2010 9:28:46 AM



DESIGNED - AS	REVISED -
DRAWN - KAR	REVISED -
CHECKED - TMS	REVISED -
DATE - 12-08-08	REVISED -

VILLAGE OF RICHTON PARK, ILLINOIS
 FAU ROUTE 1632 (SAUK TRAIL)
 STREETSCAPE

RETAINING WALL ELEVATIONS

SCALE: 1" = 10'

STA. TO STA.

F.A.U. RTE. 1632	SECTION 06-00041-00-LS	COUNTY COOK	TOTAL SHEETS 11	SHEET NO. 5
FED. ROAD DIST. NO. ILLINOIS FED. AID PROJECT			CONTRACT NO. 63447	