

FAU ROUTE NO.	SECTION	COUNTY	TOTAL SHEETS	SHEET NO.
2611	01-00142-00-RS	DuPAGE	25	1

ILLINOIS PROJECT C-91-427-10
CONTRACT NO. 63456

FOR INDEX OF SHEETS, SEE SHEET NO. 2

FOR INDEX OF HIGHWAY STANDARDS, SEE SHEET NO. 2

PROJECT LOCATED IN THE VILLAGE OF LOMBARD

**STATE OF ILLINOIS
DEPARTMENT OF TRANSPORTATION
DIVISION OF HIGHWAYS
PLANS FOR PROPOSED
FEDERAL AID HIGHWAY
MAIN STREET (FAU 2611)**

**ST. CHARLES ROAD (FAU 1397) TO NORTH AVENUE (IL ROUTE 64)(FAP 307)
RESURFACING**

**PROJECT NO.: M-9003(605)
SECTION NO.: 01-00142-00-RS
JOB NO.: C-91-427-10
VILLAGE OF LOMBARD, ILLINOIS
DuPAGE COUNTY**

**LOCATION MAP
NOT TO SCALE
R11E**





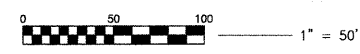
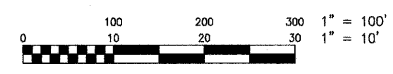
LOCATION OF SECTION INDICATED THUS:

TRAFFIC DATA
MAIN STREET

POSTED AND DESIGN SPEED = 30 MPH
2008 ADT = 11,500

DESIGN DESIGNATION
ROADWAY CLASSIFICATION: COLLECTOR

BAXTER & WOODMAN, INC.
STATE OF ILLINOIS - PROFESSIONAL DESIGN FIRM
LICENSE NO. 184-001121
EXPIRES 4/30/2011



FULL SIZE PLANS HAVE BEEN PREPARED USING STANDARD ENGINEERING SCALES. REDUCED SIZED PLANS WILL NOT CONFORM TO STANDARD SCALES. IN MAKING MEASUREMENTS ON REDUCED SIZE PLANS, THE ABOVE SCALES SHALL BE USED.

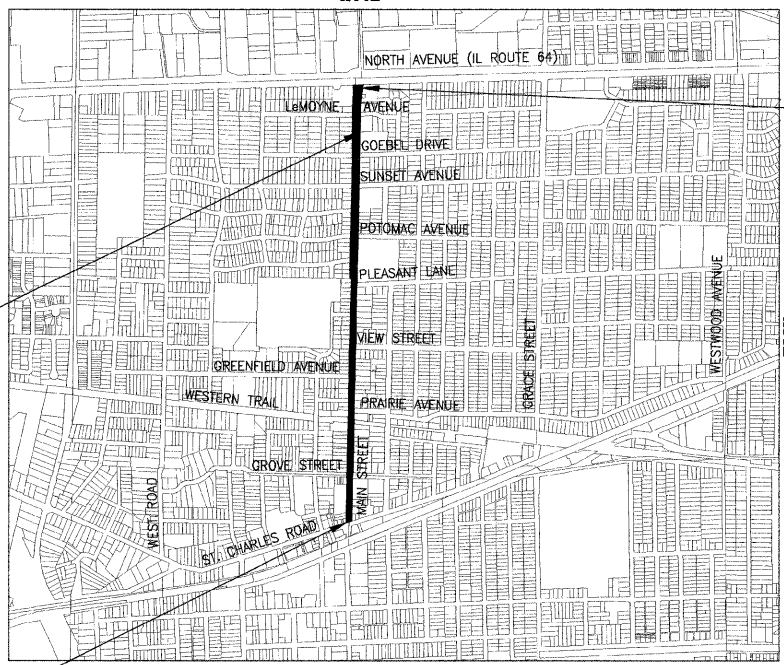
J.U.L.I.E. DESIGN STAGE REQUEST
DIG. No. A26805B2



CONTACT JULIE AT 811 OR 800-892-0123 WITH THE FOLLOWING:
COUNTY = DuPAGE
CITY-TOWNSHIP = LOMBARD-YORK TOWNSHIP
SEC. & 1/4 SEC. NO. = SEC. 6 NE 1/4 & SE 1/4, SEC 7 NE 1/4
48 HOURS (2 working days) BEFORE YOU DIG

OMISSION BEGINS
STA. 65+00

PROJECT BEGINS
STA. 10+78




PROJECT ENDS
OMISSION ENDS
STA. 73+00



**YORK TOWNSHIP 3rd PRIME MERIDIAN
GROSS LENGTH OF IMPROVEMENT = 6,222 LIN.FT. OR 1.18 MILES
NET LENGTH OF IMPROVEMENT = 5,422 LIN. FT. OR 1.03 MILES**



- Madison, Wisconsin
608.241.5481
- Burlington, Wisconsin
262.763.7834
- Crystal Lake, Illinois
815.459.1260
- Grayslake, Illinois
847.223.5088
- (Plainfield, Illinois)
815.609.7425
- Mokena, Illinois
708.478.2090
- DeKalb, Illinois
815.787.3111
- Chicago, Illinois
312.578.0500
- Itasca, Illinois
630.773.1870



STATE OF ILLINOIS
DEPARTMENT OF TRANSPORTATION
DIVISION OF HIGHWAYS

APPROVED March 9, 2010
William M. Muller
VILLAGE PRESIDENT

PASSED APRIL 12, 2010
Chris Holt
DISTRICT 1 ENGINEER OF LOCAL ROADS & STREETS

RELEASING FOR BID
BASED ON LIMITED
REVIEW APRIL 13, 2010
Dina M. O'Keefe
DEPUTY DIRECTOR OF HIGHWAYS, REGION 1 ENGINEER

**PRINTED BY THE AUTHORITY
OF THE STATE OF ILLINOIS**

SCHAUMBURG, IL 847-705-4407 MARLIN SOLOMON, P.E. FIELD ENGINEER

I:\Crystal Lake\090318-Hain St LAPP\CADD-SURVEY\DRAWINGS\DWGS\090318-cover.dwg - 01
Plotter: 3-08-10 @ 3:31pm By: 560kar
Copyright © 2009, By: Baxter & Woodman, Inc.
State of Illinois - Professional Design Firm
License No. - 184-001121 - Expires 4-30-11

CONTRACT NO. 63456

PROJECT NO: 090318.40 DATE: 03-08-10

(OFFICE WHERE PLANS WERE PREPARED)