

F.A.U. RTE.	SECTION	COUNTY	TOTAL SHEETS	SHEET NO.
2794	09-00104-00-RS	COOK	14	1

CONTRACT NO. 63459




STATE OF ILLINOIS
DEPARTMENT OF TRANSPORTATION
DIVISION OF HIGHWAYS

APPROVED: March 11, 2010
Ch. R. Tomch
VILLAGE OF MORTON GROVE, VILLAGE ENGINEER

PASSED: March 31, 2010
Ch. R. Tomch
DISTRICT ENGINEER OF LOCAL ROADS AND STREETS

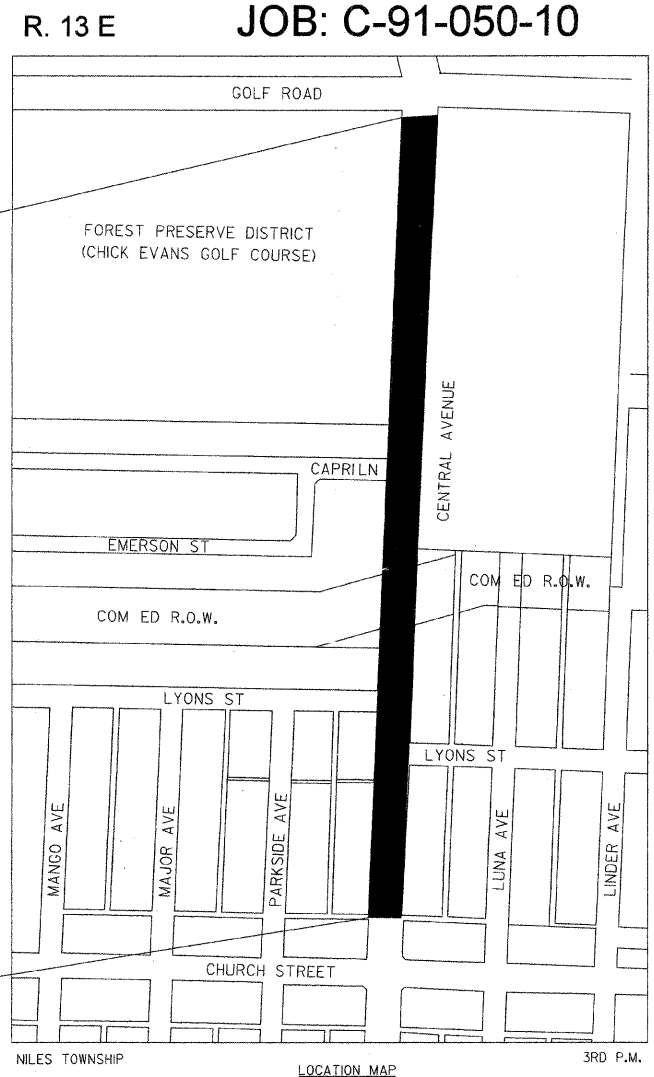
RELEASING FOR BID BASED ON LIMITED
REVIEW: April 1, 2010
Diane M. O'Hea
DEPUTY DIRECTOR OF HIGHWAYS, REGION ENGINEER

PRINTED BY THE AUTHORITY
OF THE STATE OF ILLINOIS



Ch. R. Tomch
REGISTERED P.E. STATE OF ILLINOIS
11-30-2011
EXPIRATION DATE

STATE OF ILLINOIS
DEPARTMENT OF TRANSPORTATION
DIVISION OF HIGHWAYS
PLANS FOR PROPOSED FEDERAL AID HIGHWAY
FAU ROUTE 2794 (CENTRAL AVENUE)
FROM FAU ROUTE 1313 (CHURCH STREET)
TO FAU ROUTE 1312 (GOLF ROAD)
RESURFACING
SECTION: 09-00104-00-RS
PROJECT: ARA-9003(471)
VILLAGE OF MORTON GROVE
COOK COUNTY
JOB: C-91-050-10



IMPROVEMENT ENDS
STA. 35+05
CENTRAL AVENUE

IMPROVEMENT BEGINS
STA. 11+59
CENTRAL AVENUE



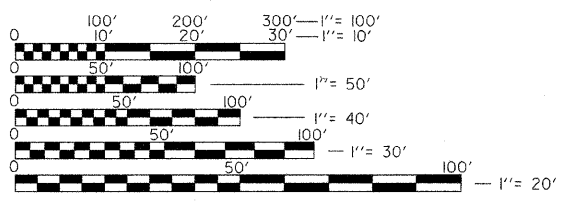
FOR INDEX OF SHEETS, SEE SHEET NO. 2
FOR LIST OF STATE STANDARDS, SEE SHEET NO. 2

TRAFFIC DATA

ADT (2009) = 13,200 VPD
POSTED SPEED 25 MPH

FUNCTIONAL
CLASSIFICATION: COLLECTOR
(URBAN)

J.U.L.I.E.
JOINT UTILITY LOCATION INFORMATION FOR EXCAVATION
1-800-892-0123 OR 811



FULL SIZE PLANS HAVE BEEN PREPARED USING STANDARD
ENGINEERING SCALES. REDUCED SIZED PLANS WILL NOT
CONFORM TO STANDARD SCALES. IN MAKING MEASUREMENTS
ON REDUCED PLANS, THE ABOVE SCALES MAY BE USED.

ASSOCIATE FIELD ENGINEER: KEVIN STALLWORTH, P.E. (847) 705-4169

CONTRACT NO. 63459

GROSS PROJECT LENGTH = 2346 FT OR 0.44 MILES
NET PROJECT LENGTH = 2346 FT OR 0.44 MILES