

FAU RTE	SECTION	COUNTY	TOTAL SHEETS	SHEET NO.
2790	10-00212-00-RS	COOK	16	1
F.H.W.A. REG.		ILLINOIS	PROJECT ARA-9003(645)	

CONTRACT NO. 63464

STATE OF ILLINOIS
DEPARTMENT OF TRANSPORTATION
DIVISION OF HIGHWAYS
**PLANS FOR PROPOSED
FEDERAL AID HIGHWAY**
FAU 2790 (AUSTIN BOULEVARD)
OGDEN AVE. (FAP 311) TO 29TH STREET
RESURFACING
PROJECT ARA-9003(645)
SECTION 10-00212-00-RS
TOWN OF CICERO
COOK COUNTY
C-91-551-10

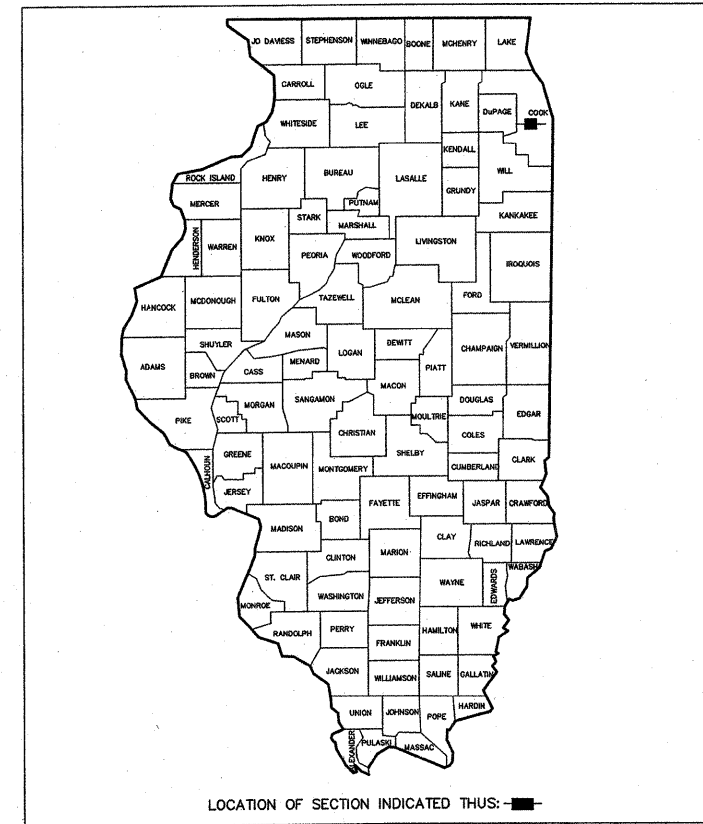
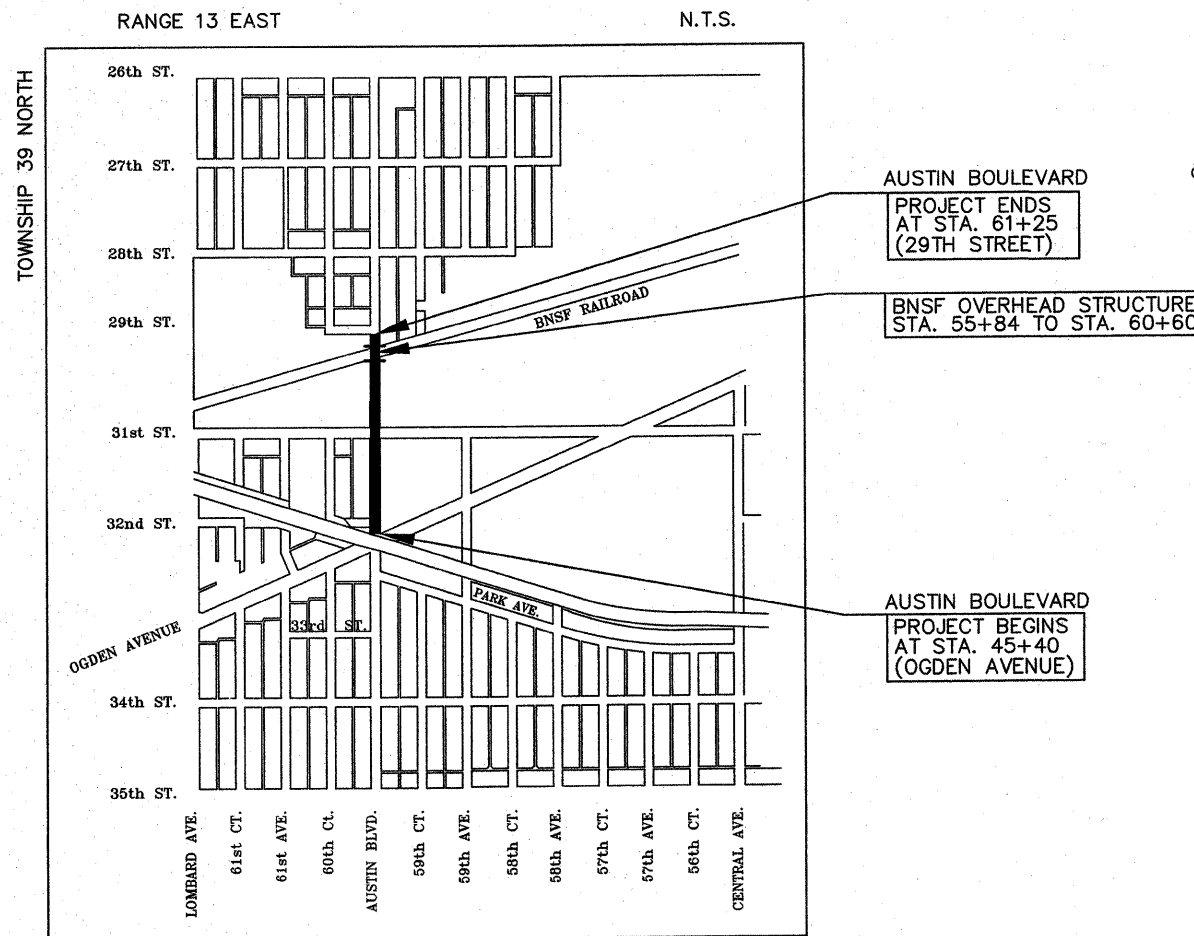
INDEX OF SHEETS

- 1.) COVER SHEET, INDEX OF SHEETS, STATE STANDARDS, LOCATION MAP
- 2.) GENERAL NOTES, MWRDGC NOTES, SPECIAL PROJECT NOTES, AND SUMMARY OF QUANTITIES
- 3.) TYPICAL CROSS SECTIONS, HOT-MIX ASPHALT MIXTURE REQUIREMENTS, AND BENCHMARKS
- 4.) SPECIAL PROJECT DETAILS
- 5-6.) PLAN: AUSTIN BOULEVARD (RESURFACING) - OGDEN AVENUE TO 29TH STREET
- 7.) PLAN: AUSTIN BOULEVARD (PAVEMENT MARKING) - OGDEN AVENUE TO 29TH STREET
- 8.) BD-08 DETAILS FOR FRAMES AND LIDS ADJUSTMENTS WITH MILLING
- 9.) BD-32 BUTT JOINT AND HMA TAPER DETAILS
- 10.) TC-10 TRAFFIC CONTROL & PROTECTION FOR SIDE ROADS, INTERSECTIONS, & DRIVEWAYS
- 11.) TC-13 DISTRICT ONE TYPICAL PAVEMENT MARKINGS
- 12.) TC-14 TRAFFIC CONTROL AND PROTECTION AT TURN BAYS
- 13.) TC-16 PAVEMENT MARKING LETTERS AND SYMBOLS FOR TRAFFIC STAGING
- 14.) TC-18 SIGNING FOR FLAGGING OPERATIONS AT WORK ZONE OPENINGS
- 15.) BD-22 PAVEMENT PATCHING FOR HMA SURFACED PAVEMENT
- 16.) TS-07 DETECTOR LOOP INSTALLATION DETAILS FOR ROADWAY RESURFACING

STATE STANDARDS

- 000001-05 STANDARD SYMBOLS, ABBREVIATIONS, AND PATTERNS
- 424001-05 CURB RAMPS FOR SIDEWALK
- 442201-03 CLASS C AND D PATCHES
- 602601-02 PRECAST REINFORCED CONCRETE FLAT SLAB TOP
- 602701-02 MANHOLE STEPS
- 604001-03 FRAMES & LIDS-TYPE 1
- 701301-03 LANE CLOSURE, 2L, 2W, SHORT TIME OPERATIONS
- 701311-03 LANE CLOSURE, 2L, 2W, MOVING OPERATIONS-DAY ONLY
- 701501-05 URBAN LANE CLOSURE, 2 L, 2 W UNDIVIDED
- 701701-06 URBAN LANE CLOSURE, MULTILANE INTERSECTION
- 701801-04 LANE CLOSURE MULTILANE 1W OR 2W CROSSWALK OR SIDEWALK CLOSURE
- 701901-01 TRAFFIC CONTROL DEVICES
- 780001-02 TYPICAL PAVEMENT MARKINGS
- 814001-02 HANDHOLES
- 814006-02 DOUBLE HANDHOLES

PROJECT LOCATION MAP



TRAFFIC DATA

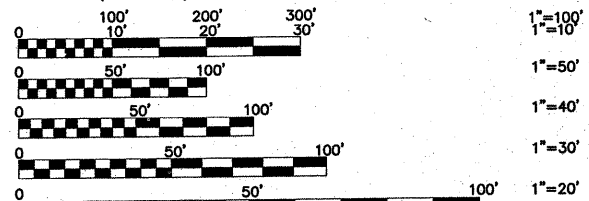
ADT: AUSTIN BOULEVARD 15,000 (2010) 15,000 (2010) MINOR ARTERIAL 1.25(COMP-20)

POSTED SPEED

30 MPH (EXISTING)
30 MPH (PROPOSED)

DESIGN SPEED

30 MPH (EXISTING)
30 MPH (PROPOSED)



FULL SIZE PLANS HAVE BEEN PREPARED USING STANDARD ENGINEERING SCALES. REDUCED SIZED PLANS WILL NOT CONFORM TO STANDARD SCALES. IN MAKING MEASUREMENTS ON REDUCED PLANS, THE ABOVE SCALES MAY BE USED.

J.U.L.I.E.

JOINT UTILITY LOCATION INFORMATION FOR EXCAVATION CALL 811



Know what's below. Call before you dig.

Frank Novotny & Associates, Inc.
Civil Engineers/Municipal Consultants
825 Midway Drive • Willowbrook, IL • 60527 • Telephone: (630) 887-9640 • Fax: (630) 887-9132
ILLINOIS PROFESSIONAL DESIGN FIRM NO. 184-000928

R E V I S I O N S			
NO.	BY	DATE	DESCRIPTION
1	AMS	3/9/10	PER IDOT REVIEW
2	THK	3/12/10	PER IDOT REVIEW
3	AMS	3/23/10	PER IDOT REVIEW

CONTRACT NO. 63464

— DENOTES LOCATION OF IMPROVEMENT IN CICERO TOWNSHIP

LENGTH OF PROJECT

GROSS LENGTH OF PROJECT 1585 FEET (0.3002 MILES)
NET LENGTH OF PROJECT 1585 FEET (0.3002 MILES)

STATE OF ILLINOIS
DEPARTMENT OF TRANSPORTATION
DIVISION OF HIGHWAYS

APPROVED: 3-23 2010
TOWN OF CICERO: Larry Downick
LARRY DOWNICK, TOWN PRESIDENT

PASSED: MARCH 31 2010
Chad Allen
DISTRICT #1 ENGINEER OF LOCAL ROADS & STREETS

RELEASING FOR BID
BASED ON LIMITED REVIEW: APRIL 2, 2010
Diane M. O'Leary
DEPUTY DIRECTOR OF HIGHWAYS, REGION #1 ENGINEER

Timothy P. Geary
TIMOTHY P. GEARY, P.E.
E. NO. 062-043796
EXPIRES 11-30-2011
3-23-10
DATE

**PRINTED BY THE AUTHORITY
OF THE STATE OF ILLINOIS**

FIELD ENGINEER: MARILIN SOLOMON (847)705-4407