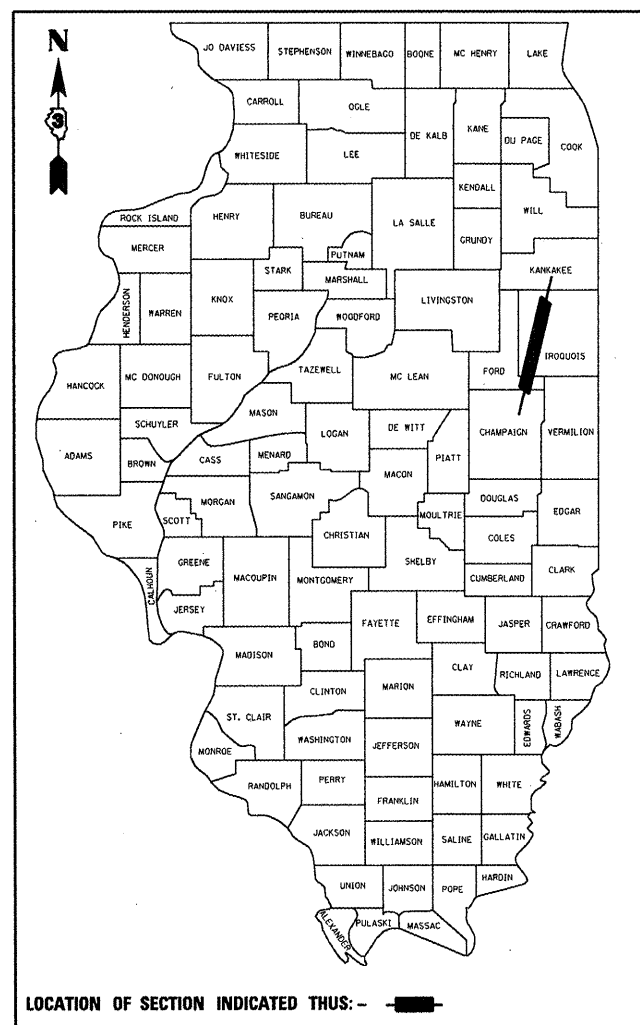


F.A.I. RTE.	SECTION	COUNTY	TOTAL SHEETS	SHEET NO.
57	D3 PATCHING 2011-5	**	11	1

ILLINOIS CONTRACT NO. 66A38
** FORD & IROQUOIS

D-93-002-10



LOCATION OF SECTION INDICATED THUS: - [shaded area] -

FUNCTIONAL CLASSIFICATION
RURAL - INTERSTATE
FAI RTE. 57 (I-57)
2007 ADT 16300
P.V. 92.7% M.U. 2.7% S.U. 4.6%

STATE OF ILLINOIS
DEPARTMENT OF TRANSPORTATION
DIVISION OF HIGHWAYS

SUBMITTED 4/11 2010
George E. [Signature]
DEPUTY DIRECTOR OF HIGHWAYS, REGION ENGINEER

May 7 2010
Scott E. Stitt P.E.
acting ENGINEER OF DESIGN AND ENVIRONMENT

May 7 2010
Christine M. [Signature]
DIRECTOR OF HIGHWAYS, CHIEF ENGINEER

PRINTED BY THE AUTHORITY
OF THE STATE OF ILLINOIS

STATE OF ILLINOIS
DEPARTMENT OF TRANSPORTATION
DIVISION OF HIGHWAYS

PROPOSED
HIGHWAY PLANS

FAI ROUTE 57 (I-57)
SECTION D3 PATCHING 2011-5

PAVEMENT PATCHING
FORD & IROQUOIS COUNTY

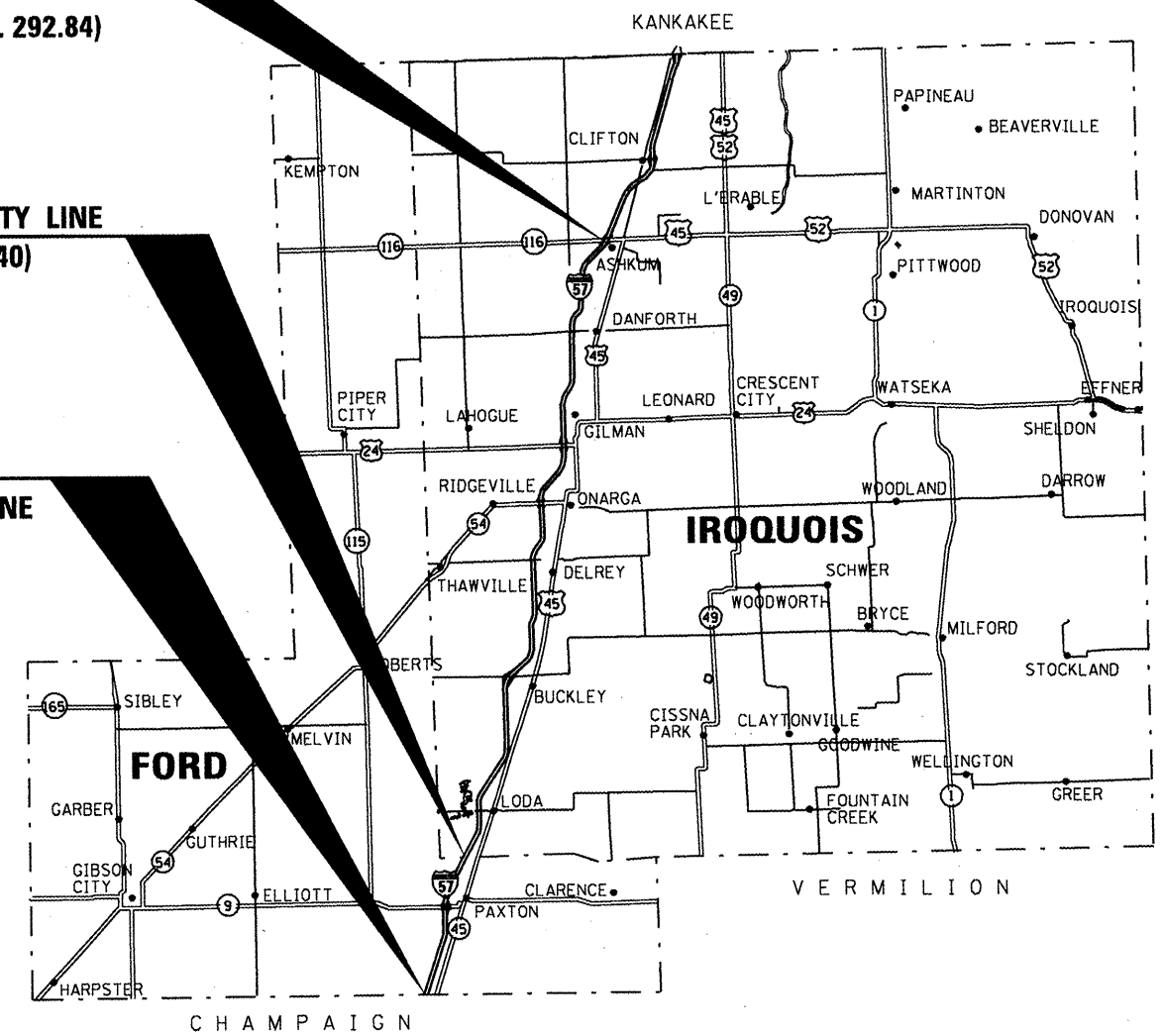
C-93-124-10

END PROJECT

IL RTE. 116
M.P. 292.84

IROQUOIS COUNTY LINE
(M.P. 263.40)

BEGIN PROJECT
CHAMPAIGN COUNTY LINE
(M.P. 257.17)



CHAMPAIGN

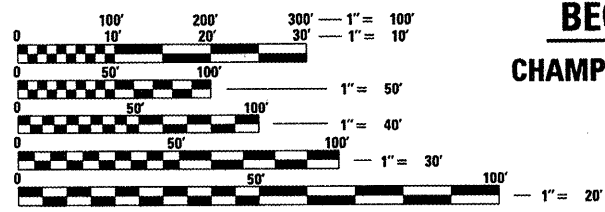
GROSS LENGTH = 177,777.60 FT. = 33.67 MILE

INDEX OF SHEETS

- COVER SHEET
- GENERAL NOTES
- SUMMARY OF QUANTITIES
- TYPICAL SECTIONS
- PATCHING SCHEDULE- NBL
- PATCHING SCHEDULE- SBL
- PAVEMENT MARKING SCHEDULES
- TRAFFIC CONTROL AND PROTECTION, STANDARD 701400 (SPECIAL)
- TRAFFIC CONTROL AND PROTECTION, STANDARD 701401 (SPECIAL)
- CLASS A PATCHING DETAILS
- TYPICAL PAVEMENT MARKINGS

STANDARDS

- 000001-05 STANDARD SYMBOLS, ABBREVIATIONS AND PATTERNS
- 001001-02 AREAS OF REINFORCEMENT BARS
- 001006 DECIMAL OF AN INCH AND OF A FOOT
- 421001-02 BAR REINFORCEMENT FOR CRC PAVEMENT
- 701001-02 OFF-ROAD OPERATIONS 2L, 2W, MORE THAN 15' (4.5 m) AWAY
- 701006-03 OFF-ROAD OPERATIONS 2L, 2W, 15' (4.5 m) TO 24" (600 mm) FROM PAVEMENT EDGE
- 701101-02 OFF-ROAD OPERATIONS MULTILANE, 15' (4.5 m) TO 24" (600 mm) FROM PAVEMENT EDGE
- 701106-02 OFF-ROAD OPERATIONS, MULTILANE, MORE THAN 15' (4.5 m) AWAY
- 701411-06 LANE CLOSURE, MULTILANE, AT ENTRANCE OR EXIT RAMP FOR SPEEDS ≥ 45 MPH
- 701426-03 LANE CLOSURE, MULTILANE INTERMITTENT OR MOVING OPERATION, FOR SPEEDS ≥ 45 MPH
- 701901-01 TRAFFIC CONTROL DEVICES



FULL SIZE PLANS HAVE BEEN PREPARED USING STANDARD ENGINEERING SCALES. REDUCED SIZED PLANS WILL NOT CONFORM TO STANDARD SCALES. IN MAKING MEASUREMENTS ON REDUCED PLANS, THE ABOVE SCALES MAY BE USED.

J.U.L.I.E.
JOINT UTILITY LOCATION INFORMATION FOR EXCAVATION
1-800-892-0123
OR 811

PROJECT ENGINEER JOE KANNEL
UNIT CHIEF RON WOODSHANK
TOWNSHIPS VARIOUS
CONTRACT NO. 66A38