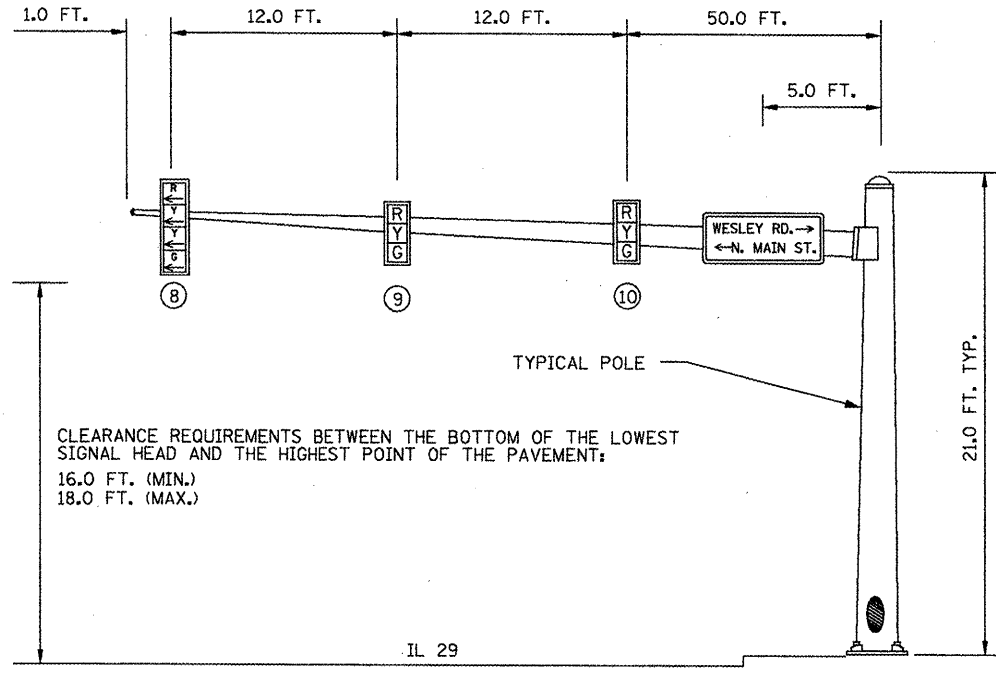
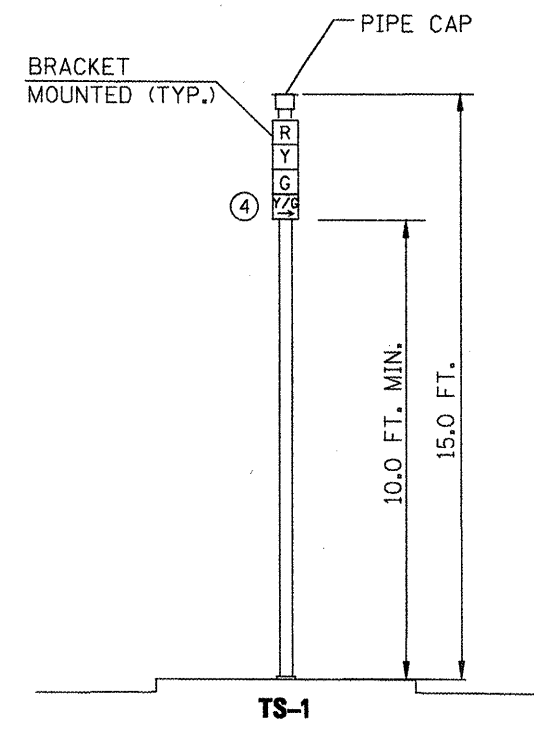


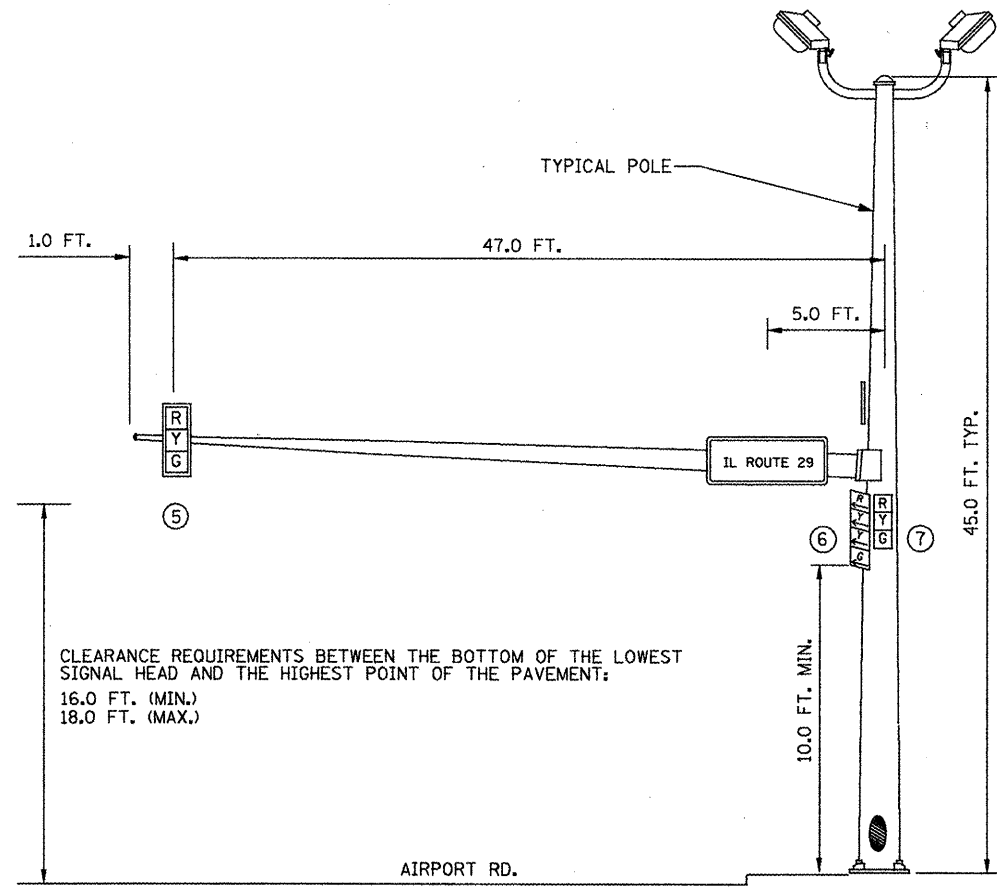
NORTHBOUND TRAFFIC SIGNAL
NORTHEAST CORNER OF IL 29 & N. MAIN ST/WESLEY RD.
 MA-1 70'



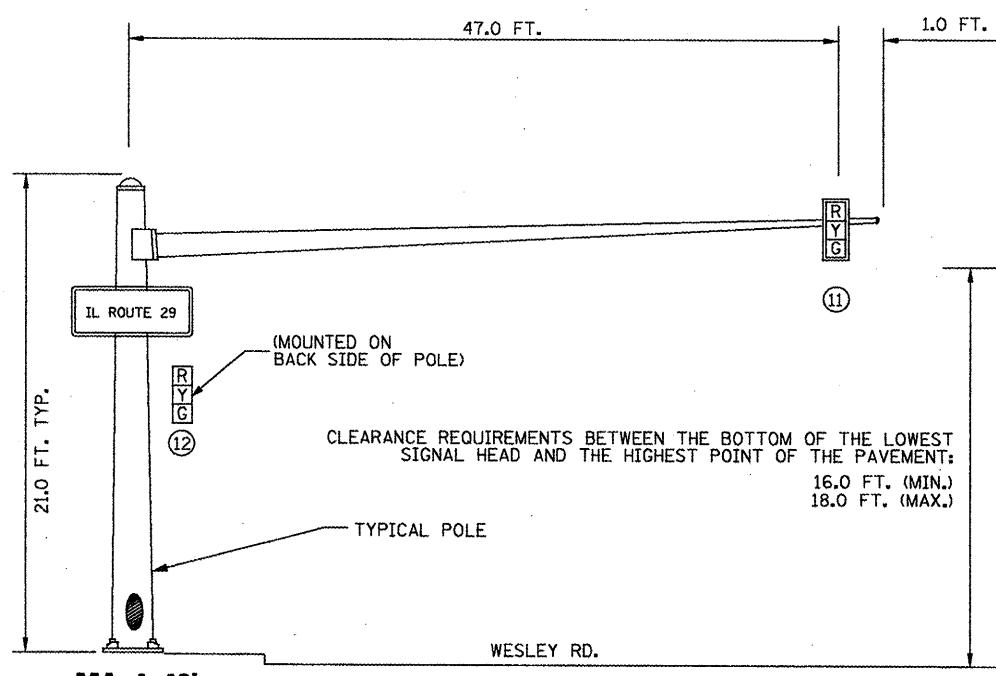
SOUTHBOUND TRAFFIC SIGNAL
SOUTHWEST CORNER OF IL 29 & N. MAIN ST/WESLEY RD.
 MA-3 70'



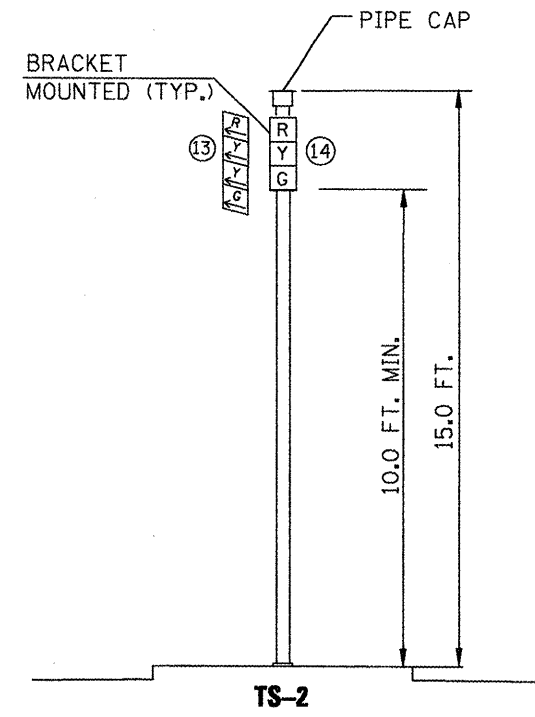
TRAFFIC SIGNAL POST
NORTHEAST CORNER OF IL 29 & N. MAIN ST/WESLEY RD.
 TS-1



EASTBOUND TRAFFIC SIGNAL
SOUTHEAST CORNER OF IL 29 & N. MAIN ST/WESLEY RD.
 MA-2 48'



WESTBOUND TRAFFIC SIGNAL
SOUTHWEST CORNER OF IL 29 & N. MAIN ST/WESLEY RD.
 MA-4 48'



TRAFFIC SIGNAL POST
NORTHWEST CORNER OF IL 29 & N. MAIN ST/WESLEY RD.
 TS-2

NOT TO SCALE
 TRAFFIC SIGNALS
 SHEET 8 OF 12

FILE NAME = 68590 - IL 29 & Wesley Traffic Signals	USER NAME = jacobdism	DESIGNED -	REVISED -	STATE OF ILLINOIS DEPARTMENT OF TRANSPORTATION	PROPOSED TRAFFIC SIGNAL MAST ARM DETAIL IL 29 & N. MAIN ST/WESLEY RD.	F.A.P. RTE. = 669	SECTION = (11RS-9,L-2,N,TS-4)	COUNTY = TAZEWELL	TOTAL SHEET NO. = 12	
	Final 3-12-10.dgn	DRAWN -	REVISED -			SCALE:	SHEET NO. OF SHEETS STA. TO STA.			
	PLOT SCALE = 49.7260' / IN.	CHECKED -	REVISED -							
	PLOT DATE = 3/25/2010	DATE -	REVISED -							