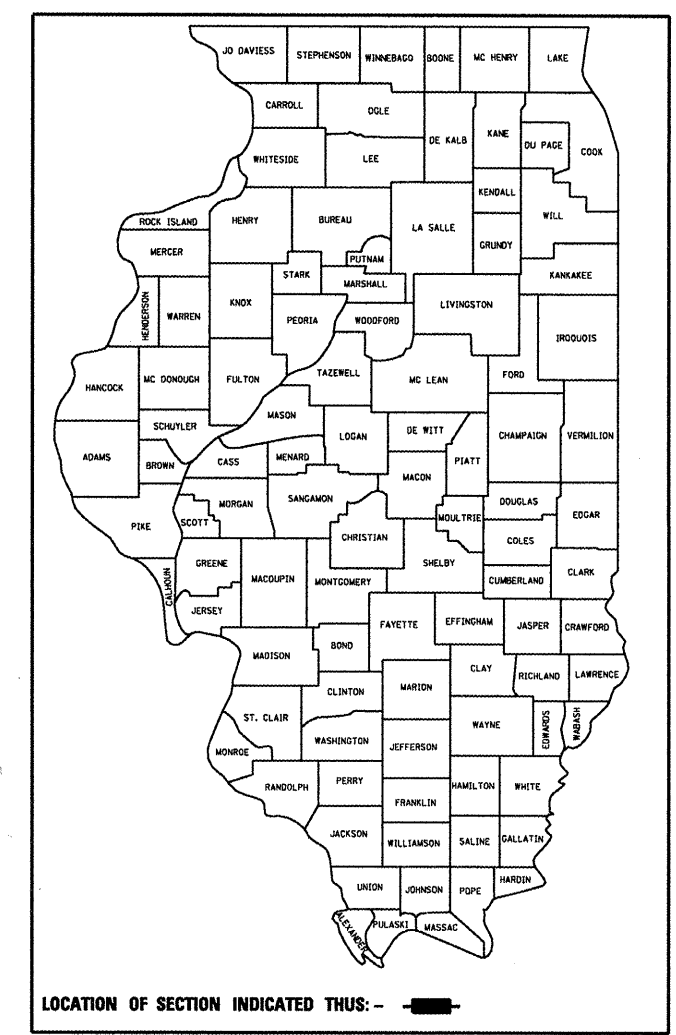


F.A.P. RTE. 656	SECTION (8)RS-3;(L)RS-4	COUNTY TAZEWELL	TOTAL SHEETS 34	SHEET NO. 1
ILLINOIS			CONTRACT NO. 68743	

D-94-075-07



LOCATION OF SECTION INDICATED THUS: - [black rectangle] -

STATE OF ILLINOIS
DEPARTMENT OF TRANSPORTATION
DIVISION OF HIGHWAYS

**PROPOSED
HIGHWAY PLANS**

FAP ROUTE 656 (IL 29)
SECTION: (8)RS-3;(L)RS-4
COUNTY: TAZEWELL
C-94-127-07

- INDEX OF SHEETS
1. COVER SHEET
 - 2-3. GENERAL NOTES
 - 4-8. SUMMARY OF QUANTITIES
 - 9-12. TYPICAL SECTIONS
 - 13-17. SCHEDULE OF QUANTITIES
 18. LINE DIAGRAM
 - 19-25. STRIPING DETAILS
 - 26-28. TRAFFIC SIGNAL DETAILS
 - 29-34. CADD STANDARDS

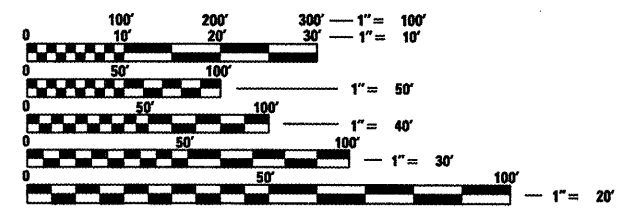
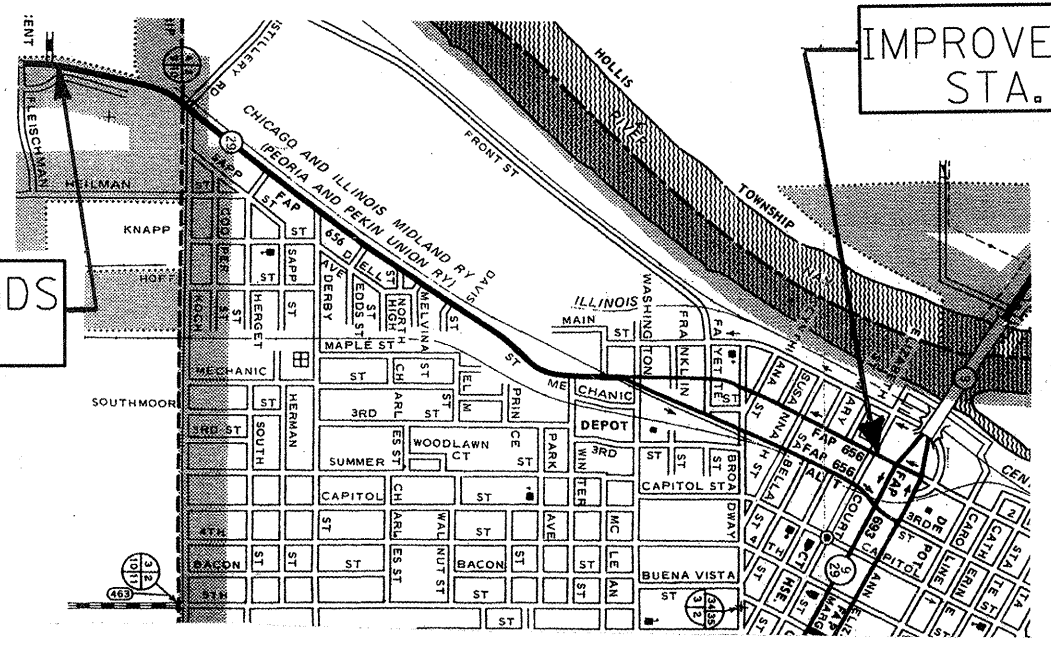
HIGHWAY STANDARDS

- 442201-03
- 701426-03
- 701502-03
- 701601-06
- 701701-06
- 701901-01
- 781001-03
- 873001-02
- 886001-01
- 886006-01



IMPROVEMENT ENDS
STA. 1463+70

IMPROVEMENT BEGINS
STA. 14+70



FULL SIZE PLANS HAVE BEEN PREPARED USING STANDARD ENGINEERING SCALES. REDUCED SIZED PLANS WILL NOT CONFORM TO STANDARD SCALES. IN MAKING MEASUREMENTS ON REDUCED PLANS, THE ABOVE SCALES MAY BE USED.

J.U.L.I.E.
JOINT UTILITY LOCATION INFORMATION FOR EXCAVATION
1-800-892-0123
OR 811

CONTRACT NO. 68743
CATALOG NO. 033558-00D

ADT = 13,000 MU = 4%

PROJECT DESCRIPTION

THIS PROJECT CONSISTS OF HMA SURFACE REMOVAL 2" AND 1.5", POLYMERIZED LEVELING BINDER .75", HMA SURFACE COURSE 1.5", CLASS D PATCHING, AND OTHER COLLATERAL WORK ON IL 29 FROM COURT ST. TO THORNTON AVE. IN PEKIN.

GROSS LENGTH = 8,870 FT. = 1.68 MILE
NET LENGTH = 8,870 FT. = 1.68 MILE

STATE OF ILLINOIS
DEPARTMENT OF TRANSPORTATION
DIVISION OF HIGHWAYS

SUBMITTED 3/26/2010
[Signature]
DEPUTY DIRECTOR OF HIGHWAYS, REGION ENGINEER

May 7 2010
Scott E. Stitt P.E. / E
acting ENGINEER OF DESIGN AND ENVIRONMENT

May 7 2010
Christine M. Reed / E
DIRECTOR OF HIGHWAYS, CHIEF ENGINEER

**PRINTED BY THE AUTHORITY
OF THE STATE OF ILLINOIS**