

F.A.P. RTE.	SECTION	COUNTY	TOTAL SHEETS	SHEET NO.
665	(140)I-1	WARREN	18	1
		ILLINOIS	CONTRACT NO. 68931	

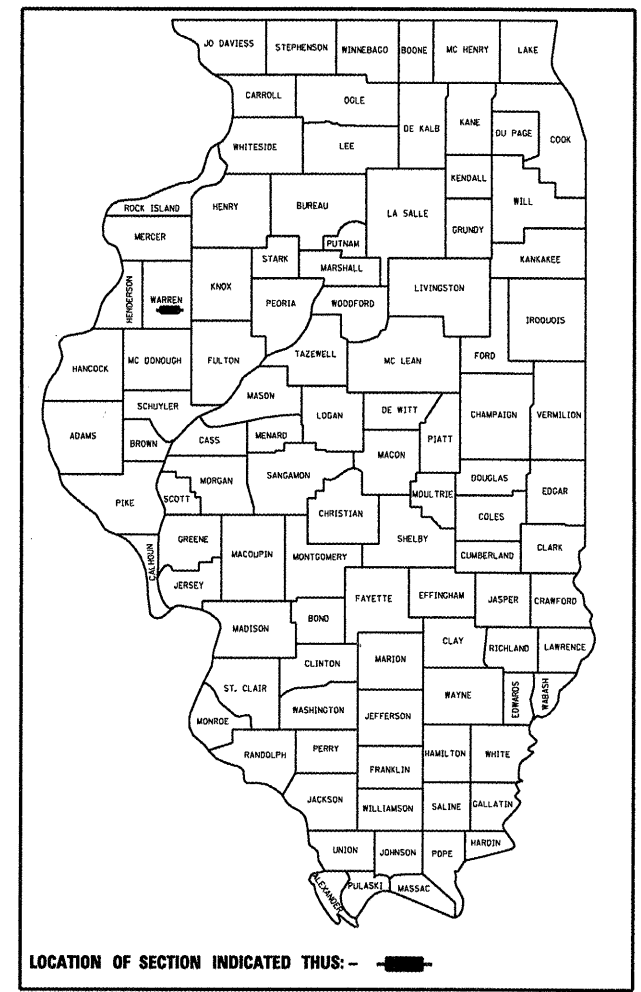
STATE OF ILLINOIS
DEPARTMENT OF TRANSPORTATION
DIVISION OF HIGHWAYS

**PROPOSED
HIGHWAY PLANS**

FAP ROUTE 665 (IL 116)
SECTION (140)I-1

WARREN COUNTY
C-94-158-09
R1W

D-94-097-09



**JOB DESCRIPTION: BOX CULVERT
EXTENTION WITH A DROP STRUCTURE
ON SOUTH SIDE OF IL 116 2.5 MILES
WEST OF IL 41/116 JUNCTION**

STATE OF ILLINOIS
DEPARTMENT OF TRANSPORTATION
DIVISION OF HIGHWAYS

SUBMITTED 4/19/2010
[Signature]
DEPUTY DIRECTOR OF HIGHWAYS, REGION ENGINEER

May 7 2010
Scott E. Stitt P.E. Jca
acting ENGINEER OF DESIGN AND ENVIRONMENT

May 7 2010
Christine M. Reedler
DIRECTOR OF HIGHWAYS, CHIEF ENGINEER

**PRINTED BY THE AUTHORITY
OF THE STATE OF ILLINOIS**

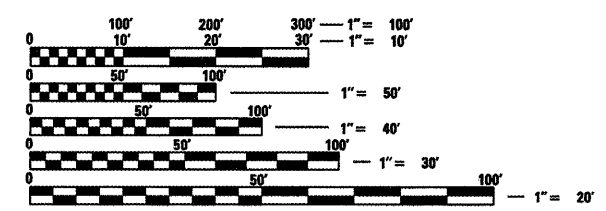
INDEX OF SHEETS

1. COVER SHEET
2. GENERAL NOTES & COMMITMENTS
- 3-4. SUMMARY OF QUANTITIES
5. SCHEDULE OF QUANTITIES
6. LINE DIAGRAM
7. REFERENCE TIES & BENCHMARKS
8. PLAN SHEETS
9. CONCRETE REMOVAL DETAIL
10. TEMPORARY SOIL RETENTION DETAIL
11. CONCRETE COLLAR DETAIL
- 12-14. CADD STANDARDS
- 15-18. CROSS SECTIONS

HIGHWAY STANDARD

- 000001-05 666001-01
- 001001-02 701006-03
- 280001-05 701201-03
- 542101-02 701301-03
- 602406-03 701901-01

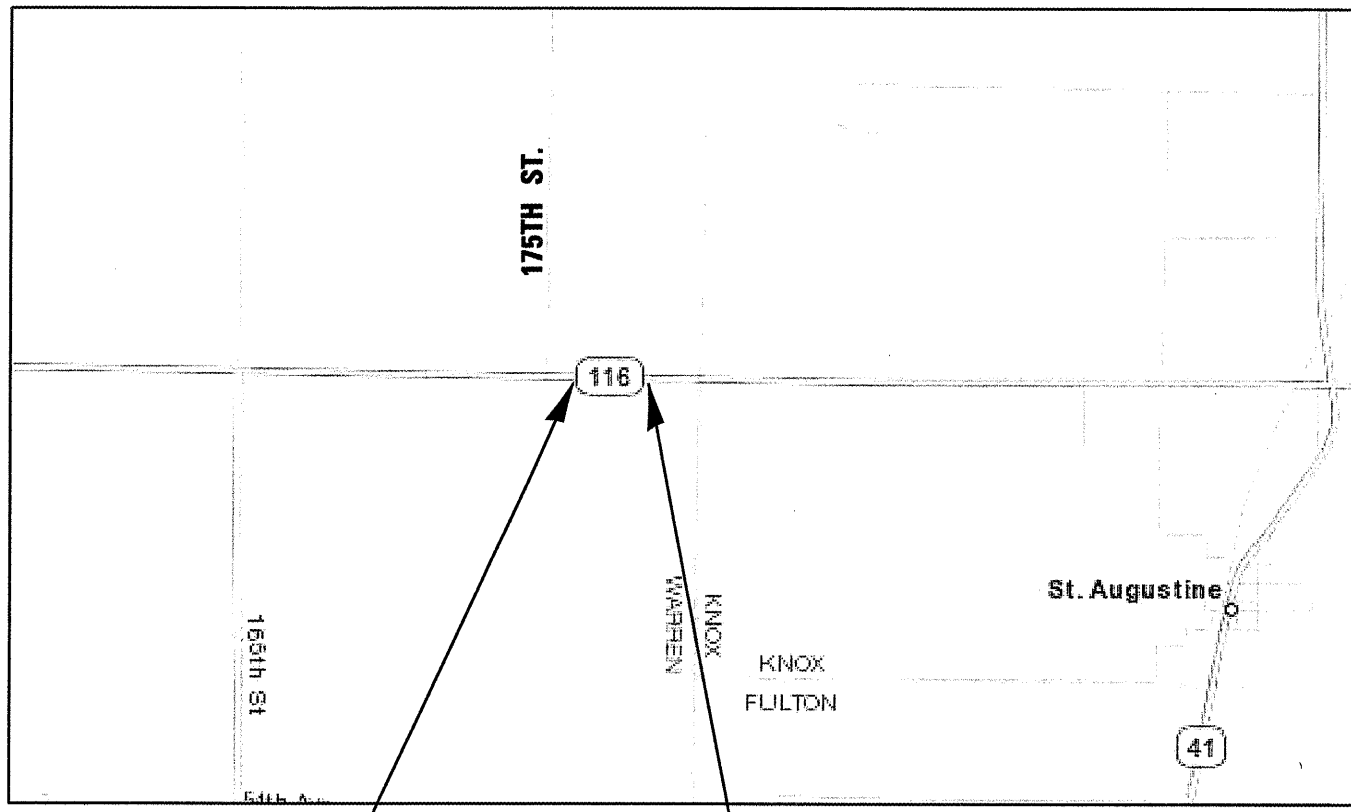
ADT = 950
MU = 100
SU = 60



FULL SIZE PLANS HAVE BEEN PREPARED USING STANDARD ENGINEERING SCALES. REDUCED SIZED PLANS WILL NOT CONFORM TO STANDARD SCALES. IN MAKING MEASUREMENTS ON REDUCED PLANS, THE ABOVE SCALES MAY BE USED.

J.U.L.I.E.
JOINT UTILITY LOCATION INFORMATION FOR EXCAVATION
1-800-892-0123
OR 811

PROJECT ENGINEER: RICH DOTSON (309)671-3455
PROJECT MANAGER: RICH DOTSON (309)671-3455
CATALOG NO. 034313-00D
CONTRACT NO. 68931



GROSS LENGTH = 110 FT. = 0.02 MILE
NET LENGTH = 110 FT. = 0.02 MILE

T9W