

INDEX OF SHEETS

- 1. COVER SHEET
- 2.-3. GENERAL NOTES, COMMITMENTS
- 4.-5. SUMMARY OF QUANTITIES
- 6. TYPICAL SECTIONS
- 7. LINE DIAGRAM
- 8.-11. SCHEDULE OF QUANTITIES
- 12. PAVEMENT MARKING /SIDEROAD DETAIL
- 13.-18. DISTRICT CADD STANDARDS
HIGHWAY STANDARDS

HIGHWAY STANDARDS

| | |
|-----------|-----------|
| 442201-03 | 701311-03 |
| 701006-03 | 701336-05 |
| 701011-02 | 701901-01 |
| 701301-03 | 780001-02 |
| 701306-02 | 701101-02 |

DISTRICT STANDARDS

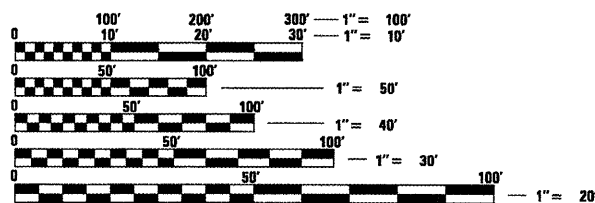
- 406101-D4
- 440001-D4
- 780001-D4

PROJECT DESCRIPTION

RESURFACING OF IL 81L 78 FROM IL 78(S) IN KNOX COUNTY TO IL 8(E), NORTH OF ELMWOOD

DESIGN DESIGNATION

MINOR ARTERIAL
ADT: 3400 (2007)
MU: 2.3%
SU: 6.8%



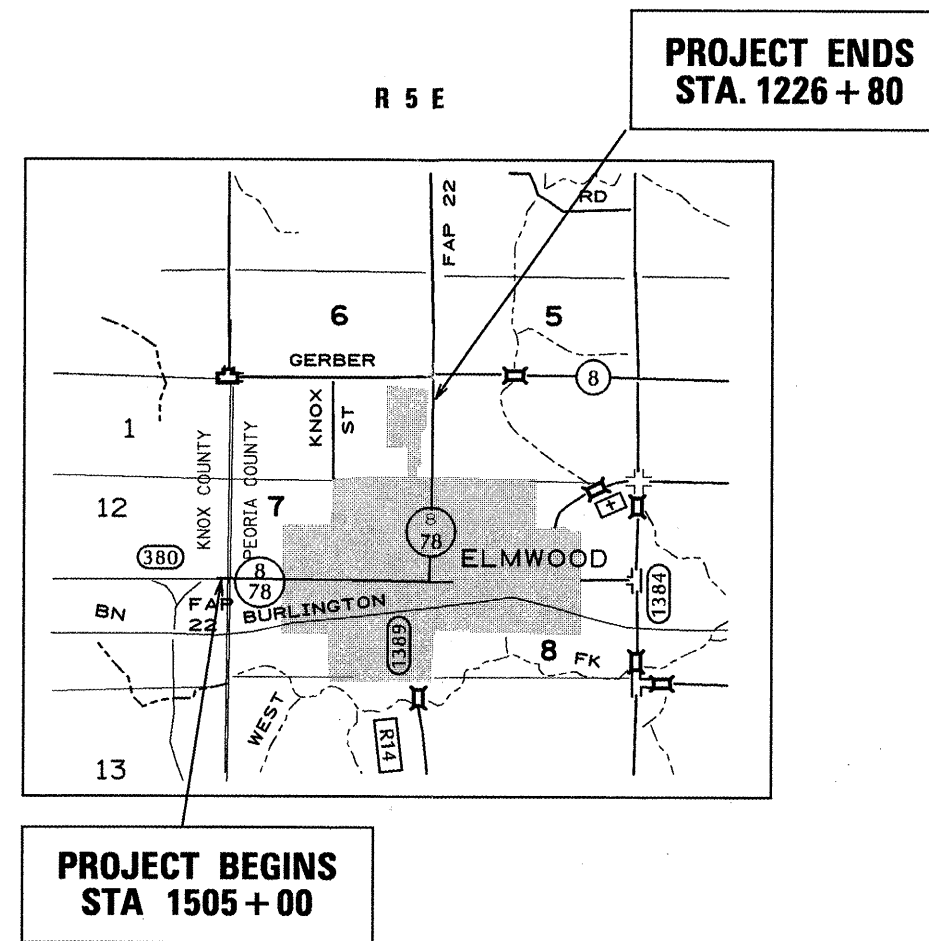
FULL SIZE PLANS HAVE BEEN PREPARED USING STANDARD ENGINEERING SCALES. REDUCED SIZED PLANS WILL NOT CONFORM TO STANDARD SCALES. IN MAKING MEASUREMENTS ON REDUCED PLANS, THE ABOVE SCALES MAY BE USED.

PROJECT ENGINEER: CHRISTOPHER MAUSHARD (309) 671-3453
DESIGNER: ELMAHI MOHAMED (309) 671-3462

CONTRACT NO. 68958
CATALOG NO. 034378-00D

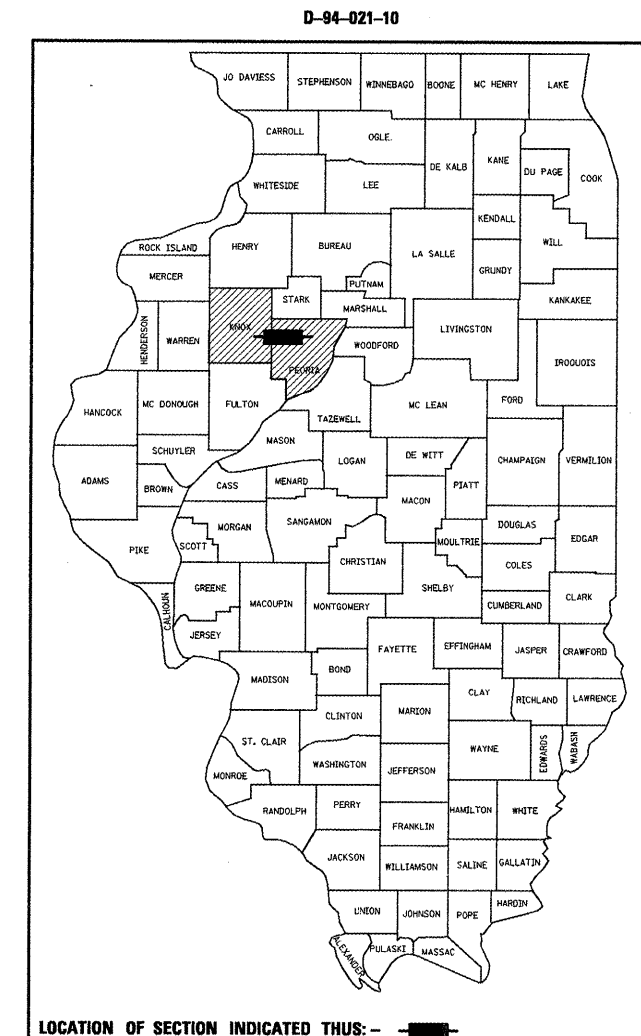
STATE OF ILLINOIS
DEPARTMENT OF TRANSPORTATION
DIVISION OF HIGHWAYS
PROPOSED
HIGHWAY PLANS

F.A.P. ROUTE 22 (IL8 /78)
SECTION 46RS-3; 131RS-5
PAVEMENT PRESERVATION PROJECT
KNOX / PEORIA COUNTY
C-94-047-10



GROSS LENGTH = 11,035 FT. = 2.09 MILES
NET LENGTH = 11,035 FT. = 2.09 MILES

| F.A.P. RTE. | SECTION | COUNTY | TOTAL SHEETS | SHEET NO. |
|-------------|-----------------|-------------|--------------------|-----------|
| 22 | 46RS-3; 131RS-5 | KNOX/PEORIA | 18 | 1 |
| | | ILLINOIS | CONTRACT NO. 68958 | |



STATE OF ILLINOIS
DEPARTMENT OF TRANSPORTATION
DIVISION OF HIGHWAYS

SUBMITTED March 2, 2010

[Signature]
DEPUTY DIRECTOR OF HIGHWAYS, REGION ENGINEER

May 7, 2010
Scott E. Stitt, P.E.
ENGINEER OF DESIGN AND ENVIRONMENT

May 7, 2010
Christine M. Reed
DIRECTOR OF HIGHWAYS, CHIEF ENGINEER

J.U.L.I.E.
JOINT UTILITY LOCATION INFORMATION FOR EXCAVATION
1-800-892-0123
OR 811

PRINTED BY THE AUTHORITY
OF THE STATE OF ILLINOIS