

F.A.P. RTE.	SECTION	COUNTY	TOTAL SHEETS	SHEET NO.
332	47RS-5	VERMILION	41	1
		ILLINOIS	CONTRACT NO. 70784	

STATE OF ILLINOIS
DEPARTMENT OF TRANSPORTATION
DIVISION OF HIGHWAYS

PROPOSED HIGHWAY PLANS

F.A.P. ROUTE 332 (IL 1/u.S.150)
SECTION 47RS-5
PROJECT ACNHF-0332 (099)
RESURFACING (3P) COLD MILLING
VERMILION COUNTY

C-95-052-09

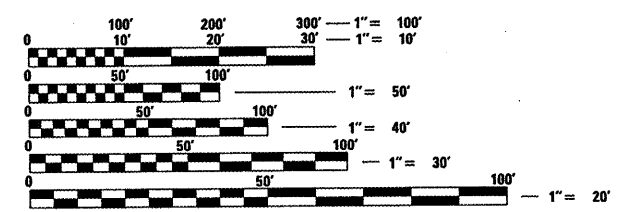
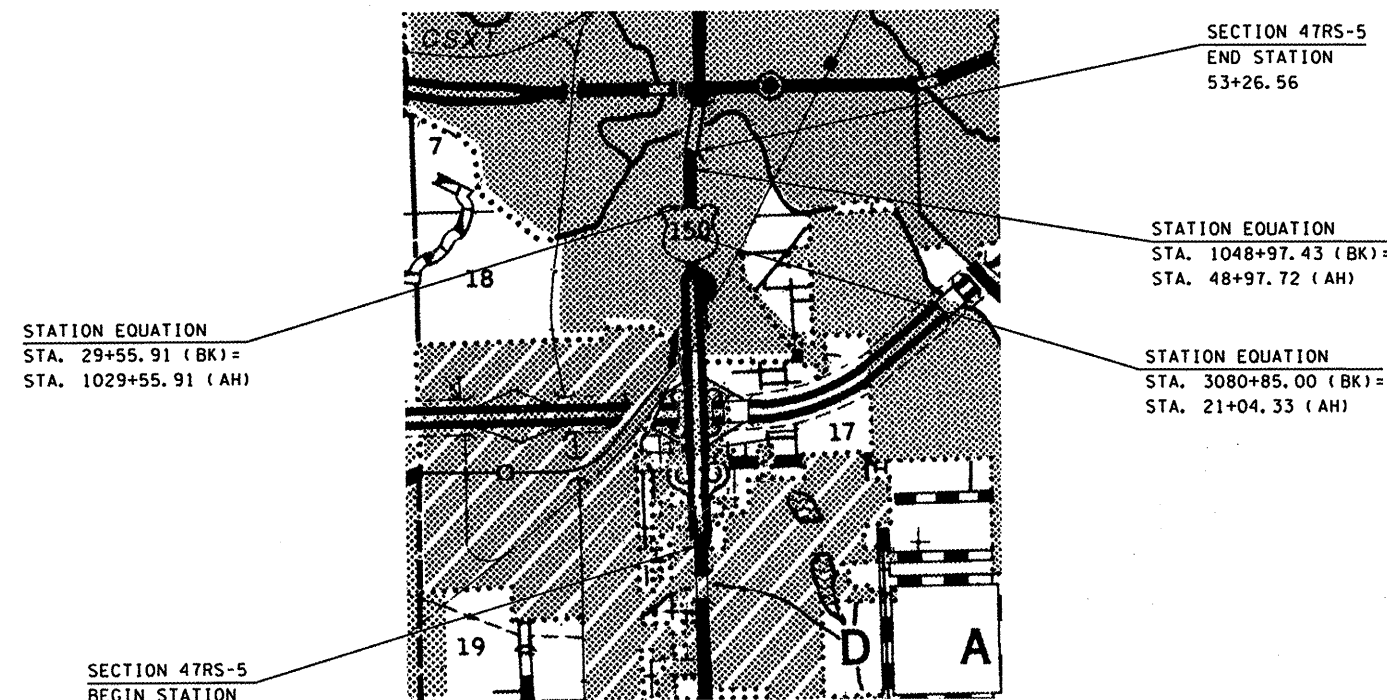
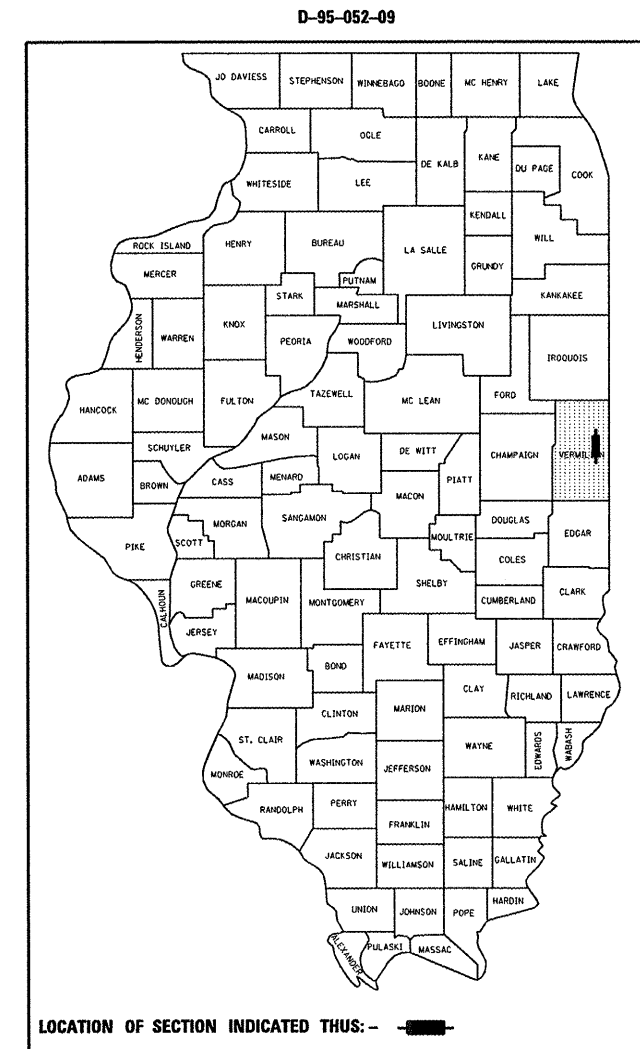
MAIN STREET IN DANVILLE TO 16TH STREET IN TILTON

FOR INDEX OF SHEETS, SEE SHEET NO. 2
FOR SUMMARY OF QUANTITIES SEE SHEET NO. 4-7

CURRENT ADT: (2010)	
LEG "A"	= 26,300
LEG "B"	= 23,200
LEG "C"	= 26,900
LEG "D"	= 24,800

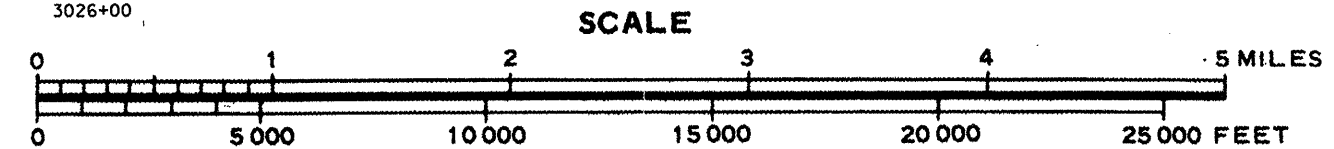
PAVING OMISSIONS

S. N. 092-0039 = STA. 3041+70 TO 3043+70
S. N. 092-0038 = STA. 3052+85 TO 3056+36
CONCRETE SECTION = STA. 3061+50 TO 3080+85



FULL SIZE PLANS HAVE BEEN PREPARED USING STANDARD ENGINEERING SCALES. REDUCED SIZED PLANS WILL NOT CONFORM TO STANDARD SCALES. IN MAKING MEASUREMENTS ON REDUCED PLANS, THE ABOVE SCALES MAY BE USED.

J.U.L.I.E.
JOINT UTILITY LOCATION INFORMATION FOR EXCAVATION
1-800-892-0123
OR 811



GROSS LENGTH = 8713.00 FT. = 1.650 MILE
NET LENGTH = 6221.00 FT. = 1.178 MILE

PROJECT ENGINEER: NANCY FASIG
PROJECT MANAGER: MARK S. BLAKENEY
(217)-465-4181
CONTRACT NO. 70784

STATE OF ILLINOIS
DEPARTMENT OF TRANSPORTATION
DIVISION OF HIGHWAYS

SUBMITTED 3/15 2010
Joseph E. Cowden
DEPUTY DIRECTOR OF HIGHWAYS, REGION ENGINEER

May 7 2010
Scott E. Stitt P.E. I&E
ACTING ENGINEER OF DESIGN AND ENVIRONMENT

May 7 2010
Christine M. Reed I&E
DIRECTOR OF HIGHWAYS, CHIEF ENGINEER

PRINTED BY THE AUTHORITY
OF THE STATE OF ILLINOIS