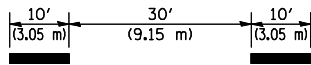
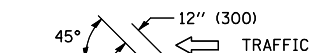


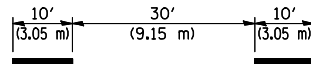





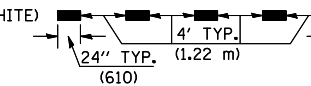
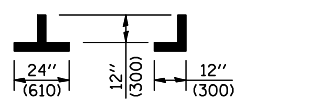
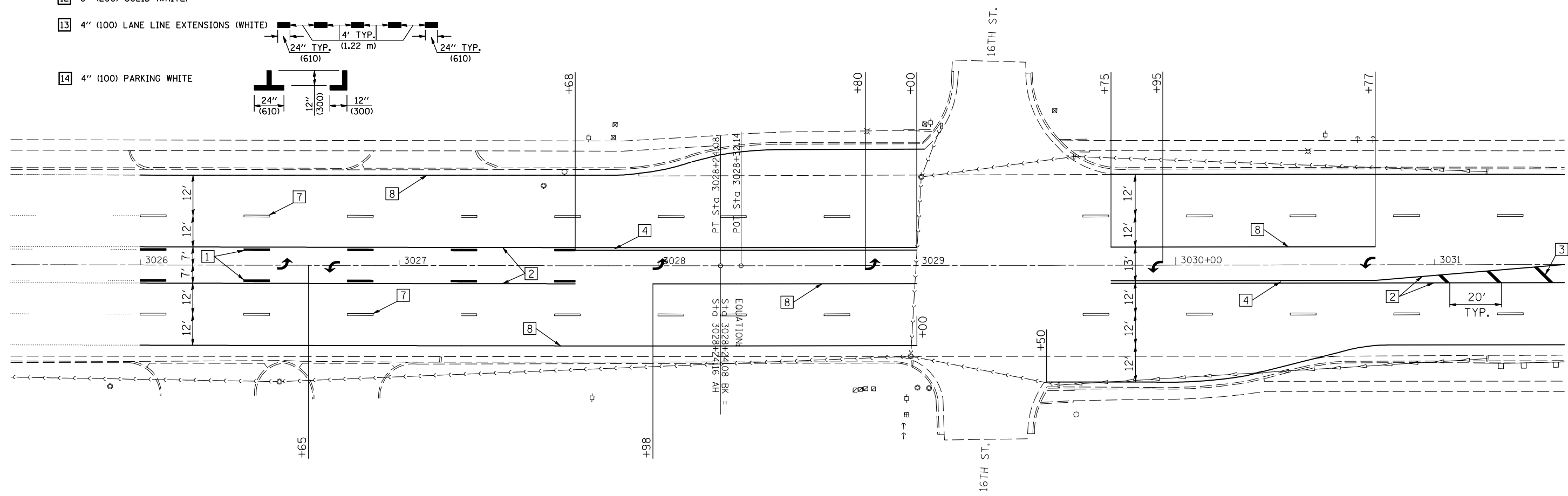


TYPICAL PAVEMENT MARKING LEGEND



- 1 4" (100) SKIP-DASH (YELLOW) 
- 2 4" (100) SOLID (YELLOW) 
- 3 12" (300) DIAGONAL (YELLOW) 
- 4 4" (100) DOUBLE YELLOW (NARROW) 
- 5 RESERVED
- 6 RESERVED
- 7 4" (100) SKIP-DASH (WHITE) 
- 8 4" (100) SOLID (WHITE) 
- 9 12" (300) DIAGONAL (WHITE) 
- 10 6" (150) SOLID (WHITE) 
- 11 24" (600) STOP BAR (WHITE) 
- 12 8" (200) SOLID (WHITE) 
- 13 4" (100) LANE LINE EXTENSIONS (WHITE) 
- 14 4" (100) PARKING WHITE 



FILE NAME =	USER NAME = bucklesjj	DESIGNED -	REVISED -	<b>STATE OF ILLINOIS DEPARTMENT OF TRANSPORTATION</b>	<b>STRIPING PLAN SHEET</b>				F.A.P. RTE.	SECTION	COUNTY	TOTAL SHEETS	SHEET NO.
et\pwork\PWIDOT\BUCKLESJJ\d0184889\0370784-sht-striping.dgn	70784-sht-striping.dgn	DRAWN -	REVISED -		332	47RS-5	Vermillion	41	21				
PLOT SCALE = 40.0000' / IN.	CHECKED -	REVISED -	REVISED -		CONTRACT NO. 70784								
PLOT DATE = 3/15/2010	DATE -	REVISED -	REVISED -		ILLINOIS FED. AID PROJECT								
					SCALE:	SHEET NO.	OF SHEETS	STA.	TO STA.				