

STATE OF ILLINOIS
DEPARTMENT OF TRANSPORTATION
DIVISION OF HIGHWAYS

**PROPOSED
HIGHWAY PLANS**

FAP ROUTE 711 (ILL 119)
SECTION: D5 SCOUR MITIGATION 2010-1

**SCOUR MITIGATION
VERMILION COUNTY**

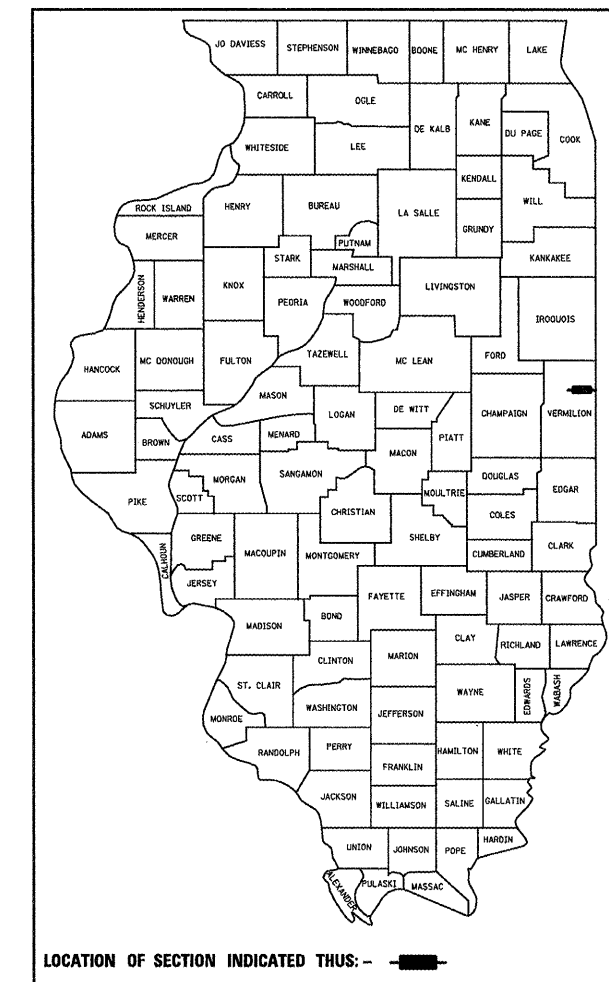
C-95-009-10

N. FORK VERMILION RIVER 2 MILES EAST OF IL 1

F.A.P. RTE.	SECTION	COUNTY	TOTAL SHEETS	SHEET NO.
711	*	VERMILION	6	1
		ILLINOIS	CONTRACT NO. 70834	

*D5 SCOUR MITIGATION 2010-1

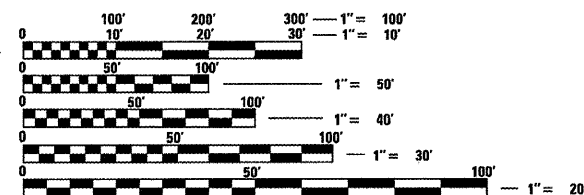
D-95-009-10



FOR INDEX OF SHEETS, SEE SHEET NO. 2
FOR SUMMARY OF QUANTITIES, SEE SHEET NO. 3

CURRENT ADT / DESIGN ADT
CURRENT ADT: 1,900 (2009)

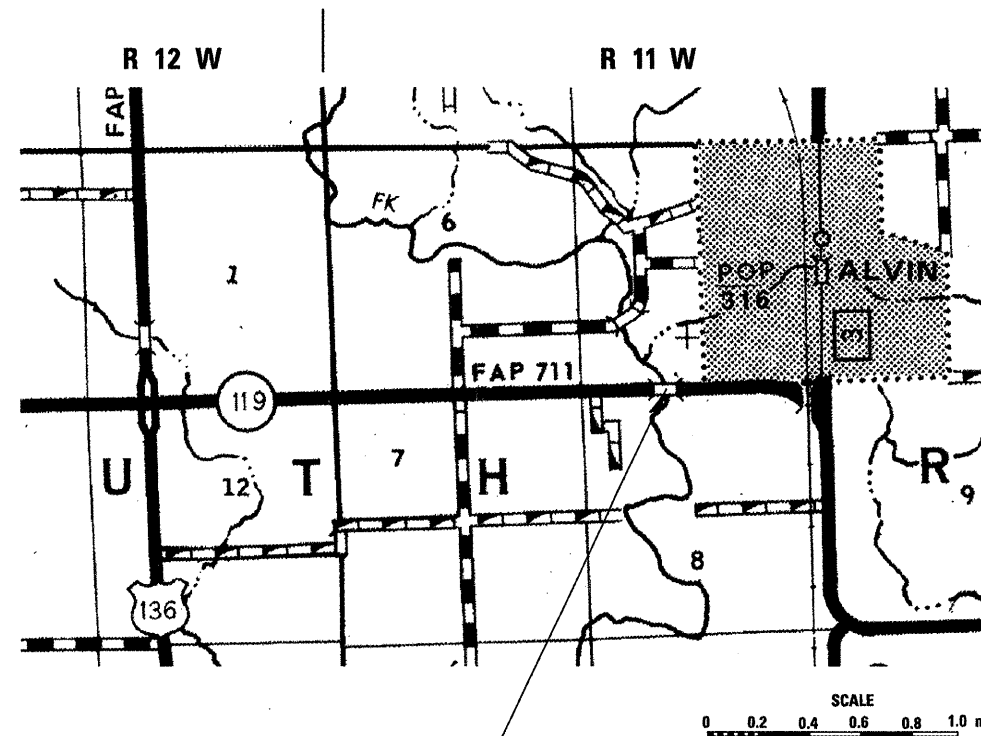
DESIGN DESIGNATION
N/A



FULL SIZE PLANS HAVE BEEN PREPARED USING STANDARD ENGINEERING SCALES. REDUCED SIZED PLANS WILL NOT CONFORM TO STANDARD SCALES. IN MAKING MEASUREMENTS ON REDUCED PLANS, THE ABOVE SCALES MAY BE USED.

J.U.L.I.E.
JOINT UTILITY LOCATION INFORMATION FOR EXCAVATION
1-800-892-0123
OR 811

PROJECT ENGINEER: TIM BRANDENBURG
DESIGNER: RYAN CARROLL
TELEPHONE: 217-465-4181
CONTRACT NO. 70834



SECTION D5 SCOUR MITIGATION 2010-1

S.N. 092-0065
STA. 730 + 96.00

GROSS LENGTH = 215.00 FT. = 0.041 MILE
NET LENGTH = 215.00 FT. = 0.041 MILE

STATE OF ILLINOIS
DEPARTMENT OF TRANSPORTATION
DIVISION OF HIGHWAYS

SUBMITTED 3/17 2010
Debbie A. Cowden
DEPUTY DIRECTOR OF HIGHWAYS, REGION 3 ENGINEER

May 7 2010
Scott E. Slitt, P.E.
ENGINEER OF DESIGN AND ENVIRONMENT

May 7 2010
Christine M. Reed
DIRECTOR OF HIGHWAYS, CHIEF ENGINEER

**PRINTED BY THE AUTHORITY
OF THE STATE OF ILLINOIS**