
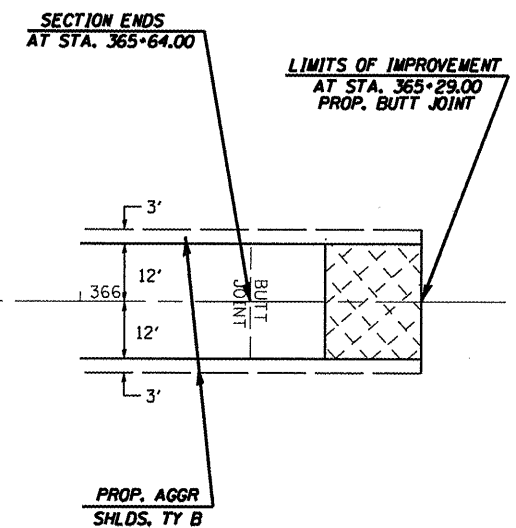


MATCH LINE STA. 371+00.00

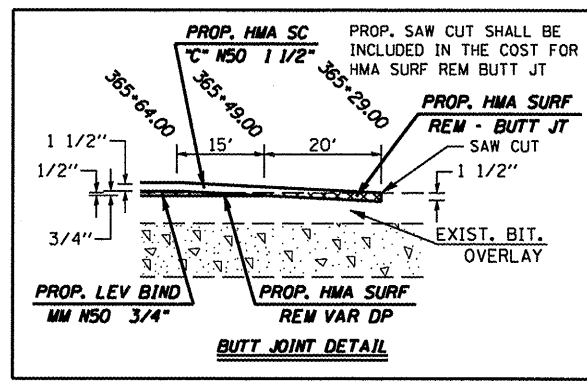


(11C)

(ENDING OF AREA C)



+64.00  
+49.00  
+29.00



FILE NAME =	USER NAME = coxjm	DESIGNED - RSC	REVISED -
ct:\pw\work\PIWIDOT\CDXJM\dms25409\06728	4-shit-dblpin20-2.dgn	DRAWN - JWC	REVISED -
PLOT SCALE = 48,0000 ' / IN.	CHECKED - RSC	REVISED -	REVISED -
PLOT DATE = Mar-18-2010 01:41:05PM	DATE -	REVISED -	REVISED -

**STATE OF ILLINOIS  
DEPARTMENT OF TRANSPORTATION**

**PLAN VIEW - AREA C**

SCALE: 20 SHEET NO. 36 OF 36 SHEETS STA. 371+00.00 TO STA. 365+29.00

F.A.P. RTE.	SECTION	COUNTY	TOTAL SHEETS	SHEET NO.
558	*	PIKE	77	58
CONTRACT NO. 72814				
[ILLINOIS] FED. AID PROJECT				