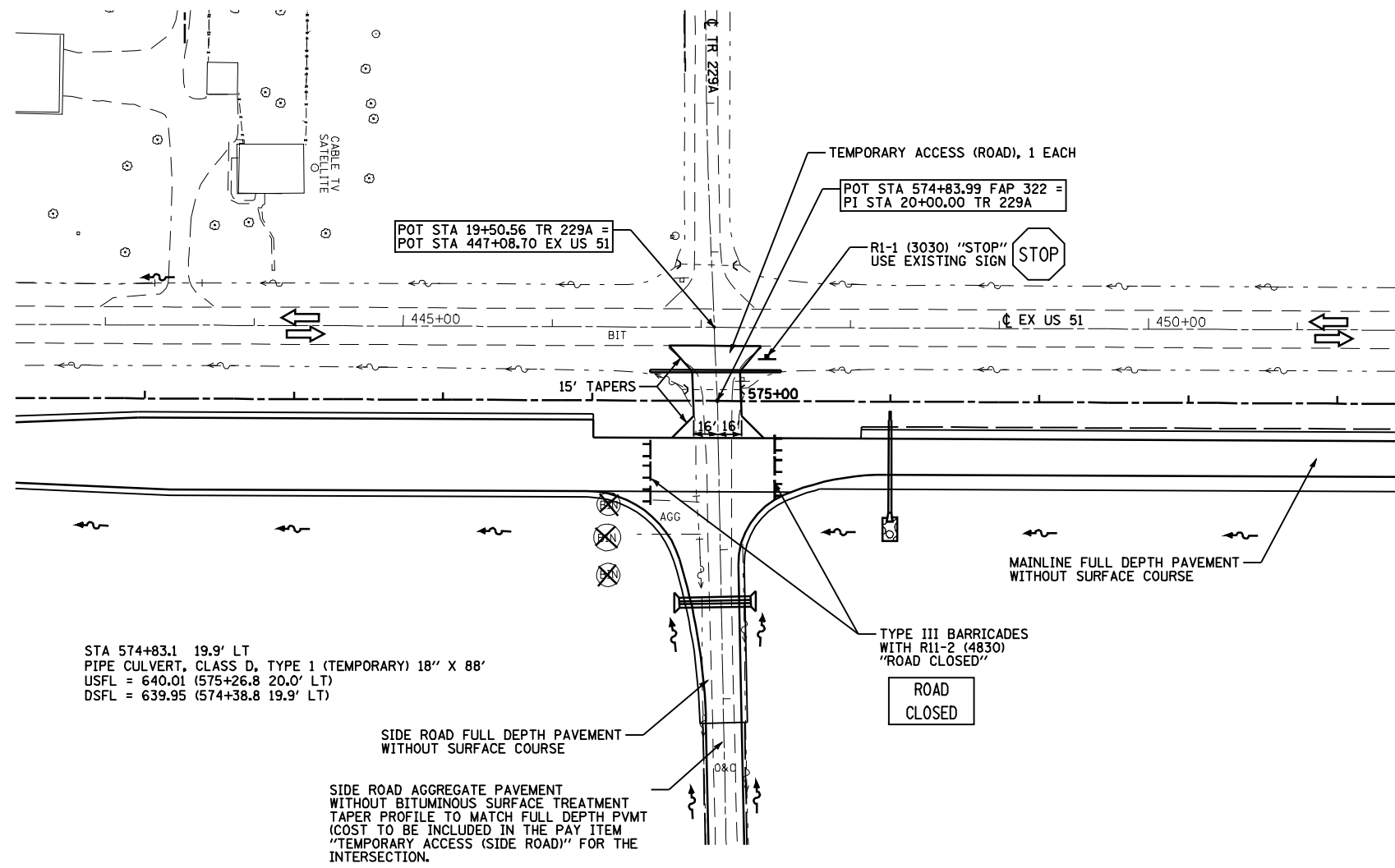


F.A.P. RTE.	SECTION	COUNTY	TOTAL SHEETS	SHEET NO.
322	11-12	CHRISTIAN	284	55
STA.		TO STA.		
FED. ROAD DIST. NO.		ILLINOIS FED. AID PROJECT		

DETAIL "B"  
STAGE 1 - TR 229A

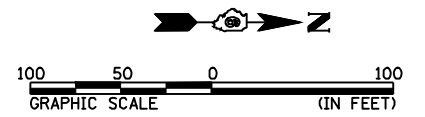
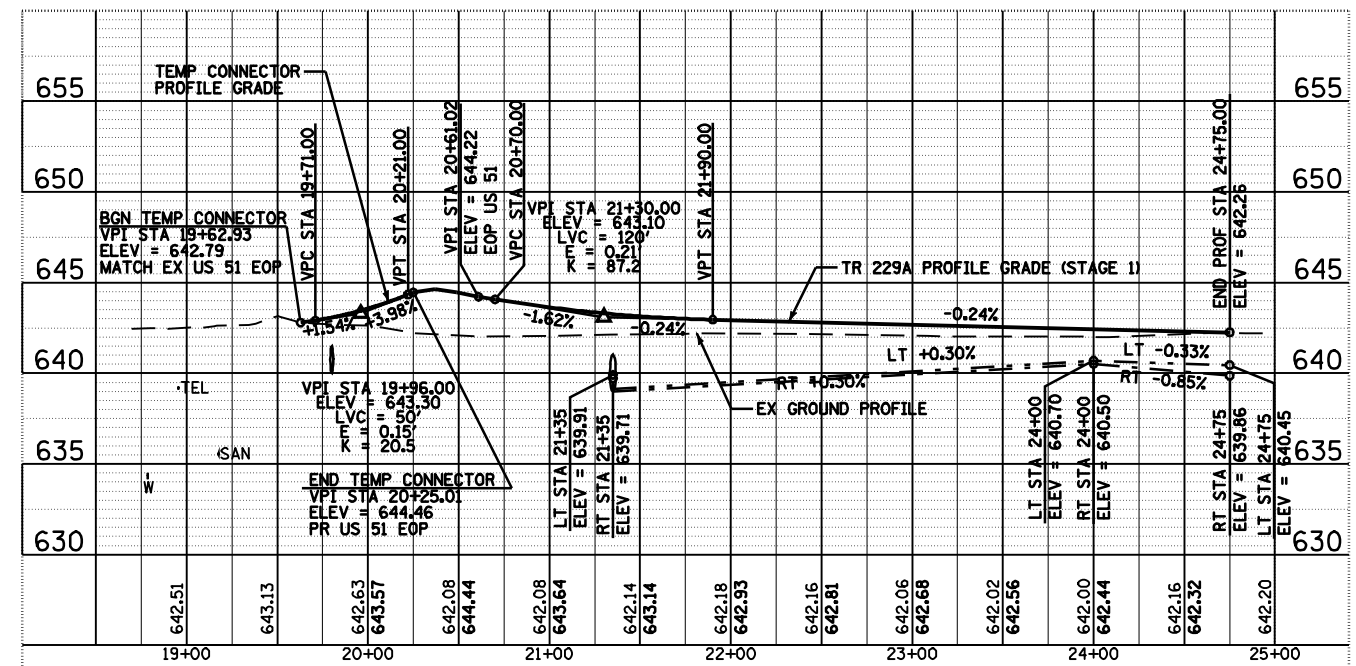


TEMPORARY ACCESS (ROAD) SHALL BE A MINIMUM OF 6" AGGREGATE SURFACE, TYPE A AT ALL TIMES AND A MINIMUM OF 12" UPON COMPLETION OF PAVING OPERATIONS.

- SIDE ROAD STAGE CONSTRUCTION**
- STAGE 1:
1. CLOSE 1 SIDE ROAD AT A TIME TO CONSTRUCT EMBANKMENT FOR THE US 51 MAINLINE AND THE SIDE ROAD.
  2. SUBSTITUTE AGGREGATE BASE COURSE, TYPE A, 8" (32' WIDE) FOR THE LIME MODIFIED SOIL ACROSS US 51 MAINLINE. PLACE THE AGGREGATE BASE COURSE FOR THE EAST LEG OF THE SIDE ROAD.
  3. CONSTRUCT TEMPORARY ACCESS (ROAD) AND THEN OPEN SIDE ROAD TO TRAFFIC.
  4. PROCEED TO THE NEXT SIDE ROAD AND REPEAT STEPS 1 TO 3.
  5. DURING PAVING OPERATIONS CLOSE ONE SIDE ROAD AT A TIME. AS EACH LIFT OF HOT-MIX ASPHALT MATERIAL IS PLACED A CORRESPONDING LIFT OF AGGREGATE SHALL BE PLACED TO MAINTAIN TRAFFIC ON THE SIDE ROAD ONCE PAVING OPERATIONS HAVE CONTINUED PAST THE INTERSECTION.
- STAGE 2:  
FOLLOW THE SEQUENCE DETAILED IN STAGE 1 FOR THE WEST LEG OF THE INTERSECTIONS

TRAFFIC CONTROL SET UP FOR DETAIL "B" WILL NOT BE MEASURED AND PAID FOR SEPARATELY. THE COST WILL BE CONSIDERED TO BE INCLUDED IN THE CONTRACT UNIT BID PRICES OF THE TRAFFIC CONTROL AND PAY ITEMS INCLUDED IN THE CONTRACT. THE TEMPORARY SIGNS, BARRICADES, AND DRUMS WILL REMAIN THE PROPERTY OF THE CONTRACTOR. TEMPORARY PAVEMENT STRIPING SHALL BE PAID FOR SEPARATELY.

STA 574+83.1 19.9' LT  
PIPE CULVERT, CLASS D, TYPE 1 (TEMPORARY) 18" X 88'  
USFL = 640.01 (575+26.8 20.0' LT)  
DSFL = 639.95 (574+38.8 19.9' LT)



REVISIONS	
NAME	DATE

ILLINOIS DEPARTMENT OF TRANSPORTATION  
TRAFFIC CONTROL AND STAGING  
DETAIL "B"  
FAP 322 (US 51)  
SECTION 11-12  
CHRISTIAN COUNTY

SCALE: 1"=50'  
DATE: 8/22/06

DRAWN BY: SEB  
CHECKED BY: TLD

Mo-15-2018 014455404

SFILE4