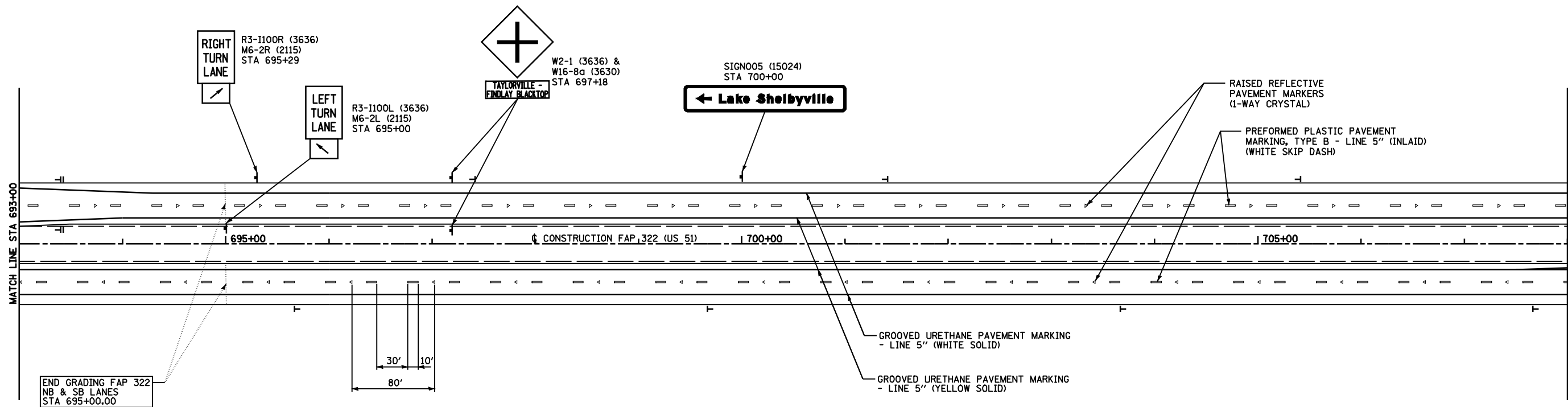
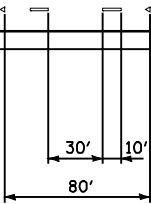


F.A.P. RTE.	SECTION	COUNTY	TOTAL SHEETS	SHEET NO.
322	11-12	CHRISTIAN	284	122
STA.		TO STA.		
FED. ROAD DIST. NO.	ILLINOIS	FED. AID PROJECT		



END GRADING FAP 322
NB & SB LANES
STA 695+00.00



GROOVED URETHANE PAVEMENT MARKING
- LINE 5" (WHITE SOLID)
GROOVED URETHANE PAVEMENT MARKING
- LINE 5" (YELLOW SOLID)

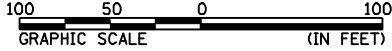
RAISED REFLECTIVE PAVEMENT MARKERS
(1-WAY CRYSTAL)
PREFORMED PLASTIC PAVEMENT MARKING, TYPE B - LINE 5" (INLAID)
(WHITE SKIP DASH)

SIGN005 (15024)
STA 700+00
← Lake Shelbyville

W2-1 (3636) &
W16-8a (3630)
STA 697+18
TAYLORVILLE -
ENDLAY BLACKTOP

R3-I100R (3636)
M6-2R (2115)
STA 695+29
RIGHT TURN LANE

R3-I100L (3636)
M6-2L (2115)
STA 695+00
LEFT TURN LANE



DELINEATOR SYMBOLS:
I - SINGLE
II - DOUBLE

REVISIONS	
NAME	DATE

ILLINOIS DEPARTMENT OF TRANSPORTATION
SIGNING & STRIPING PLAN
STA 693+00 TO STA 708+00
FAP 322 (US 51)
SECTION 11-12
CHRISTIAN COUNTY

SCALE: 1"=50'
DATE: 8/22/06
DRAWN BY: BGD
CHECKED BY: SEB

Mo-15-2018 12:28:11PM

SFILE4