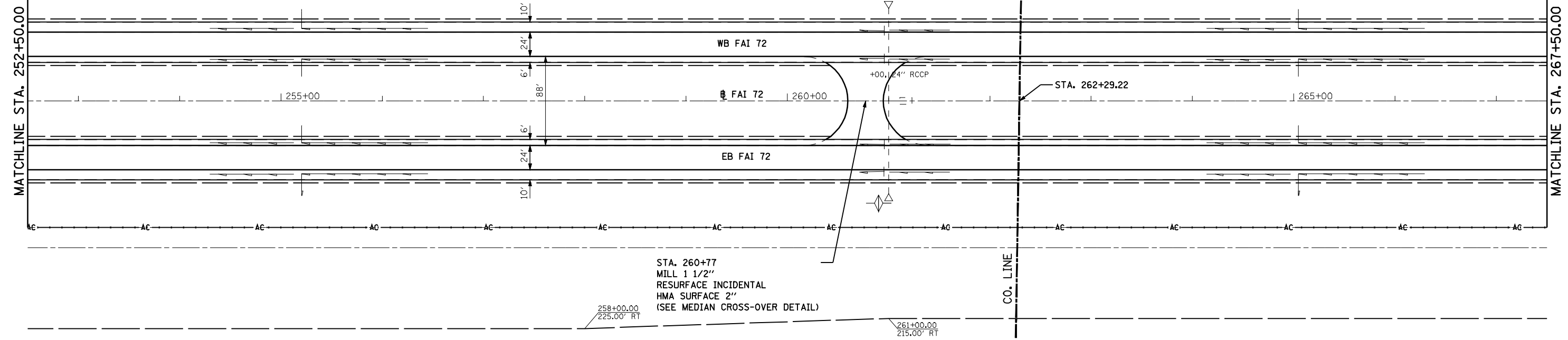
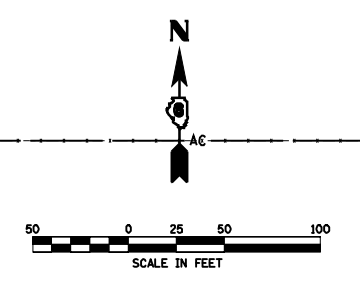


END SECTION 86-10 (RS-3) BEGIN SECTION 69-6 (RS-2)

SCOTT COUNTY MORGAN COUNTY

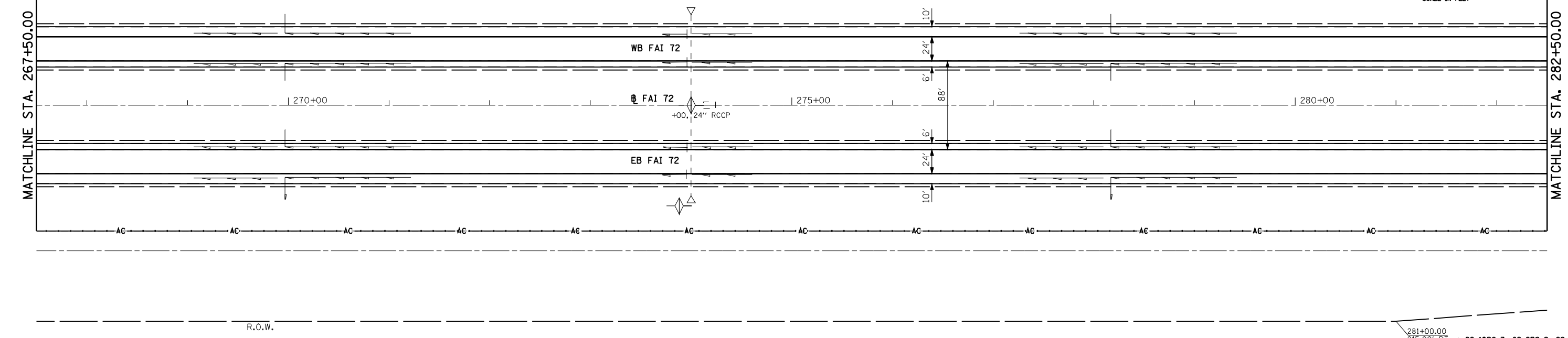


STA. 260+77
MILL 1 1/2"
RESURFACE INCIDENTAL
HMA SURFACE 2"
(SEE MEDIAN CROSS-OVER DETAIL)

258+00.00
225.00' RT

261+00.00
215.00' RT

CO. LINE



273+50.00
170.00' LT

275+50.22
150.00' LT

281+00.00
215.00' RT

R.O.W.

FILE NAME =	USER NAME = laughlinr1	DESIGNED -	REVISED -
er\pwwork\NPWIDOT\LAUGHLINRL\0196700\0672A16-SHT-plan1.dgn		DRAWN -	REVISED -
	PLOT SCALE = 100.0000' / IN.	CHECKED -	REVISED -
	PLOT DATE = Apr-06-2010 10:26:29AM	DATE -	REVISED -

**STATE OF ILLINOIS
DEPARTMENT OF TRANSPORTATION**

PLAN SHEET FAI 72

SCALE: SHEET NO. OF SHEETS STA. TO STA.

F.A.I. RTE.	SECTION	COUNTY	TOTAL SHEETS	SHEET NO.
72	.	**	48	21
CONTRACT NO. 72A16				
ILLINOIS FED. AID PROJECT				

