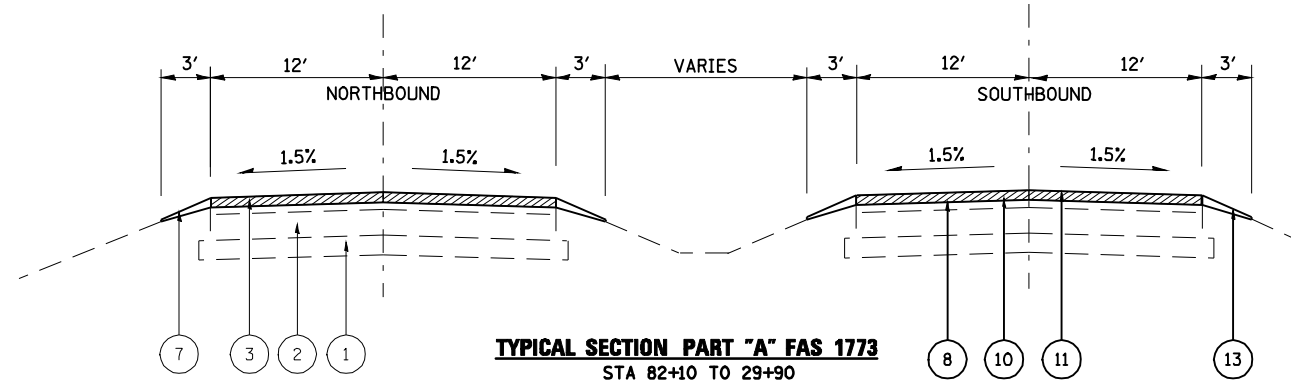


* TURNLANES
 0' - 12' STA 122+09.66 TO 116+84.66
 0' - 12' STA 101+29.14 TO 96+29.14
 0' - 12' STA 90+05 TO 85+05

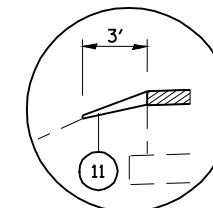
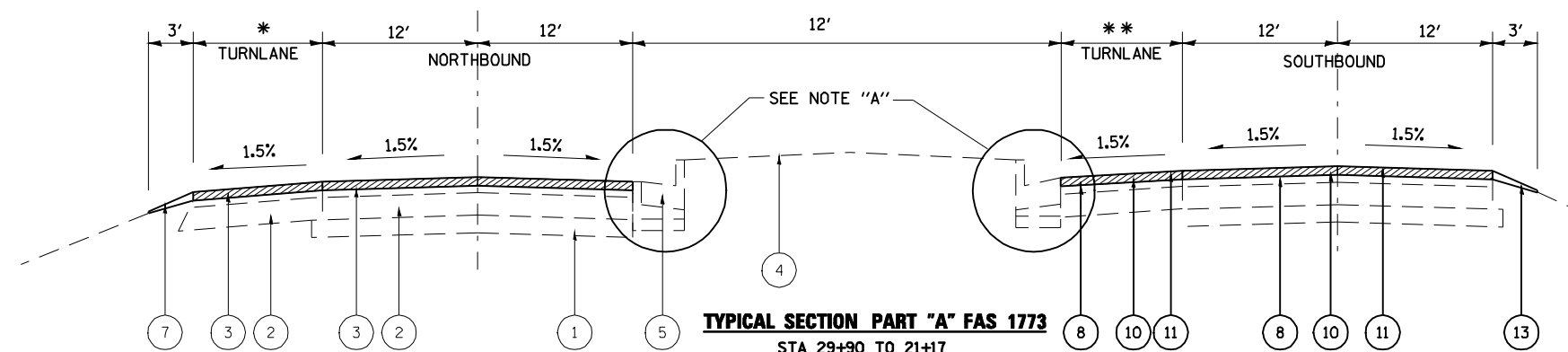
TYPICAL SECTION PART "A" FAS 1773
 STA. 127+90 TO STA. 82+10



TYPICAL SECTION PART "A" FAS 1773
 STA 82+10 TO 29+90

LEGEND

- 1 EX. SUBBASE
- 2 EX. BASE
- 3 EX. HMA OVERLAY
- 4 EX. RAISED MEDIAN (PCC OR EARTH)
- 5 EX. CONC. CURB & GUTTER
- 6 EX. HMA SHOULDER
- 7 EX. AGG. SHOULDER
- 8 PR. HOT-MIX ASPHALT SURFACE REMOVAL, VARIABLE DEPTH
- 9 PR. HOT-MIX ASPHALT SURFACE REMOVAL (2 1/4")
- 10 PR. LEVELING BINDER (MACHINE METHOD), N70 (3/4")
- 11 PR. HOT-MIX ASPHALT CONCRETE SURFACE COURSE, MIX D, N70 (1 1/2")
- 12 PR. HMA SHOULDER 2 1/4"
- 13 PR. AGG SHOULDER TYPE B



NOTE "A" (TYPICAL):
 STA 23+55 TO 20+45.39
 STA EQ: 20+45.39 BK = 7+16.66 AH
 STA 7+16.66 TO 9+30

* TURNLANE 12'-0"
 STA 23+90 TO 20+45.39
 STA EQ 20+45.39 BK = 7+16.66 AH
 STA 7+16.66 TO 9+30

TYPICAL SECTION PART "B" FAU 7706
 STA 21+17 TO 20+45.39
 STA EQ: 20+45.39 BK = 7+16.66 AH
 STA 7+16.66 TO 9+30

** TURNLANE 0'-12"
 STA 29+90 TO 24+90

FILE NAME =	USER NAME = laughlinr1	DESIGNED -	REVISED -
er:\pwork\PWIDOT\LAUGHLINRL\0151693\st-typical.dgn		DRAWN -	REVISED -
PLOT SCALE = 48.0000' / IN.		CHECKED -	REVISED -
PLOT DATE = Apr-09-2010 11:28:11AM		DATE -	REVISED -

STATE OF ILLINOIS
DEPARTMENT OF TRANSPORTATION

TYPICAL SECTIONS			
SCALE:	SHEET NO.	OF SHEETS	STA. TO STA.

F.A. RTE.	SECTION	COUNTY	TOTAL SHEETS	SHEET NO.
*	21RS-4, 22RS-	LOGAN	31	11
CONTRACT NO. 72A44				
ILLINOIS FED. AID PROJECT				

* FAS 1773/FAU 7706