

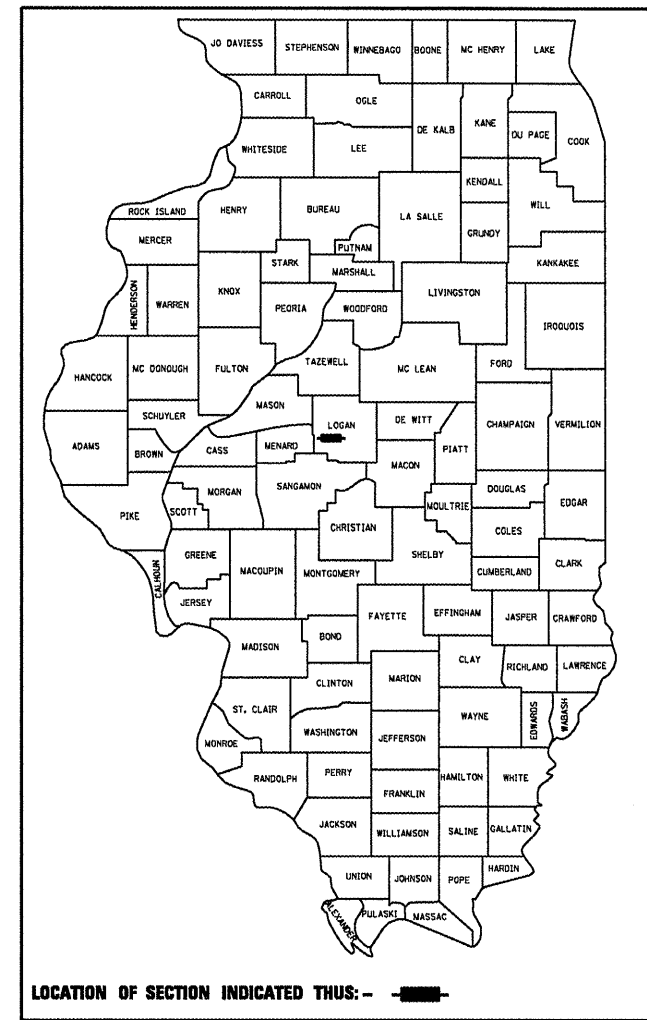
F.A.U. RTE.	SECTION	COUNTY	TOTAL SHEETS	SHEET NO.
7708	20RS-1(22&23) RS-4	LOGAN	28	1
		ILLINOIS	CONTRACT NO. 72B38	

STATE OF ILLINOIS
DEPARTMENT OF TRANSPORTATION
DIVISION OF HIGHWAYS
**PROPOSED
HIGHWAY PLANS**

FAU ROUTE 7708 (I55 BUS/5TH ST/LOGAN ST.)
SECTION 20RS-1; (22 & 23)RS-4

TYPE OF IMPROVEMENT - 3P RESURFACING &
TRAFFIC SIGNALS
LOGAN COUNTY

D-96-115-07



INDEX OF SHEETS

SHEET NO.	DESCRIPTION
1	COVER SHEET
2	GENERAL NOTES
3	LOCATION MAP
4-6	SUMMARY OF QUANTITIES
7	TYPICAL SECTIONS
8-9	SCHEDULE OF QUANTITIES
10-16	PLAN SHEETS
17-25	TRAFFIC SIGNAL DETAILS
26-28	DISTRICT DETAILS

STA. EQUATION:
STA. 27 + 63.31 BK =
STA. 3 + 84.13 AH

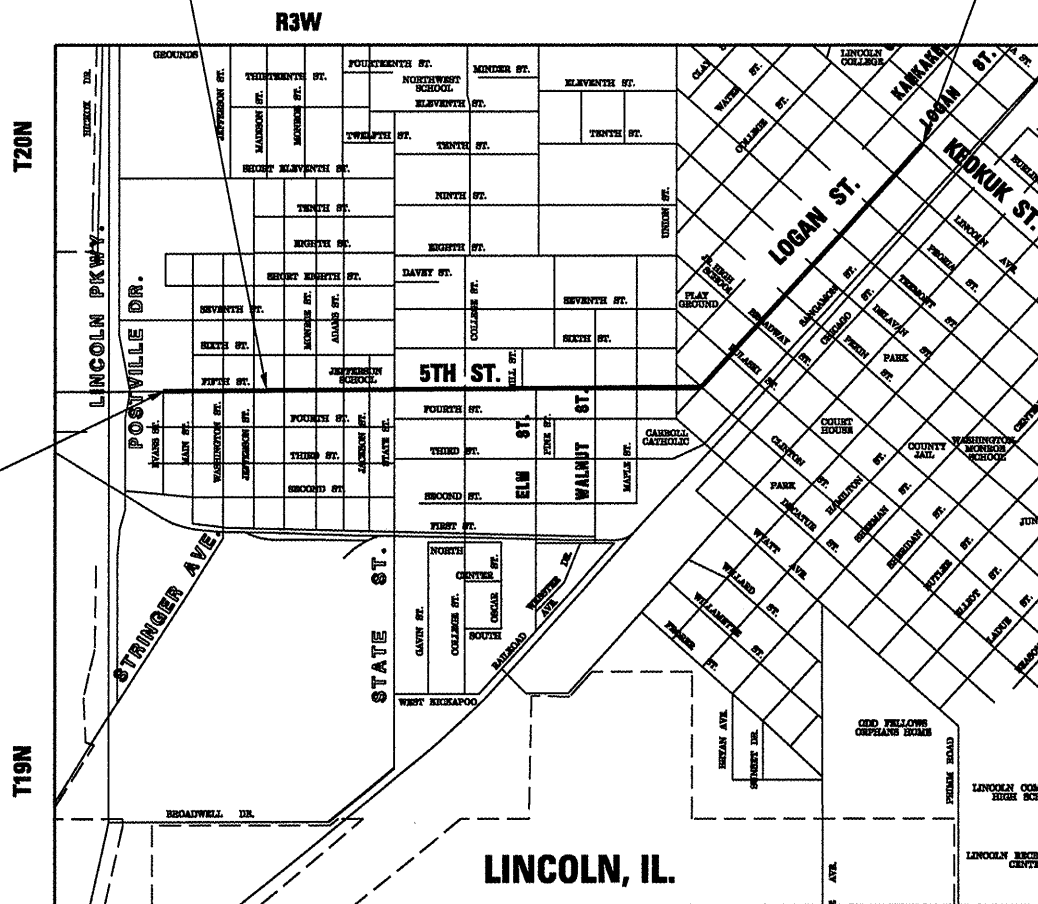
STA. 72 + 43.58
END PROJECT

C-96-115-07

HIGHWAY CLASSIFICATION

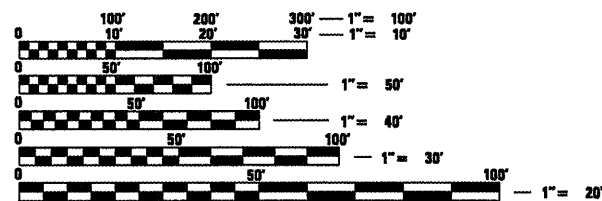
FUNCTIONAL CLASS: MINOR ARTERIAL
ADT - 8,135
PV - 93.6%
SU - 4.7%
MU - 1.7%

STA. 19 + 26.50
BEGIN PROJECT



LINCOLN, IL.

GROSS LENGTH = 7696.26 FT. = 1.457 MILE



FULL SIZE PLANS HAVE BEEN PREPARED USING STANDARD ENGINEERING SCALES. REDUCED SIZED PLANS WILL NOT CONFORM TO STANDARD SCALES. IN MAKING MEASUREMENTS ON REDUCED PLANS, THE ABOVE SCALES MAY BE USED.

J.U.L.I.E.
JOINT UTILITY LOCATION INFORMATION FOR EXCAVATION
1-800-892-0123
OR 811

PROJECT ENGINEER: JOHN NEGANGARD (217) 782-6990
PROJECT MANAGER: VICTOR YOUNG (217) 557-7897

CONTRACT NO. 72B38

STATE OF ILLINOIS
DEPARTMENT OF TRANSPORTATION
DIVISION OF HIGHWAYS

SUBMITTED April 8 2010
Reg Z Duff
DEPUTY DIRECTOR OF HIGHWAYS, REGION ENGINEER

May 7 2010
Scott E. Stitt, P.E., Inc
acting ENGINEER OF DESIGN AND ENVIRONMENT

May 7 2010
Christine M. Reed, Inc
DIRECTOR OF HIGHWAYS, CHIEF ENGINEER

PRINTED BY THE AUTHORITY
OF THE STATE OF ILLINOIS