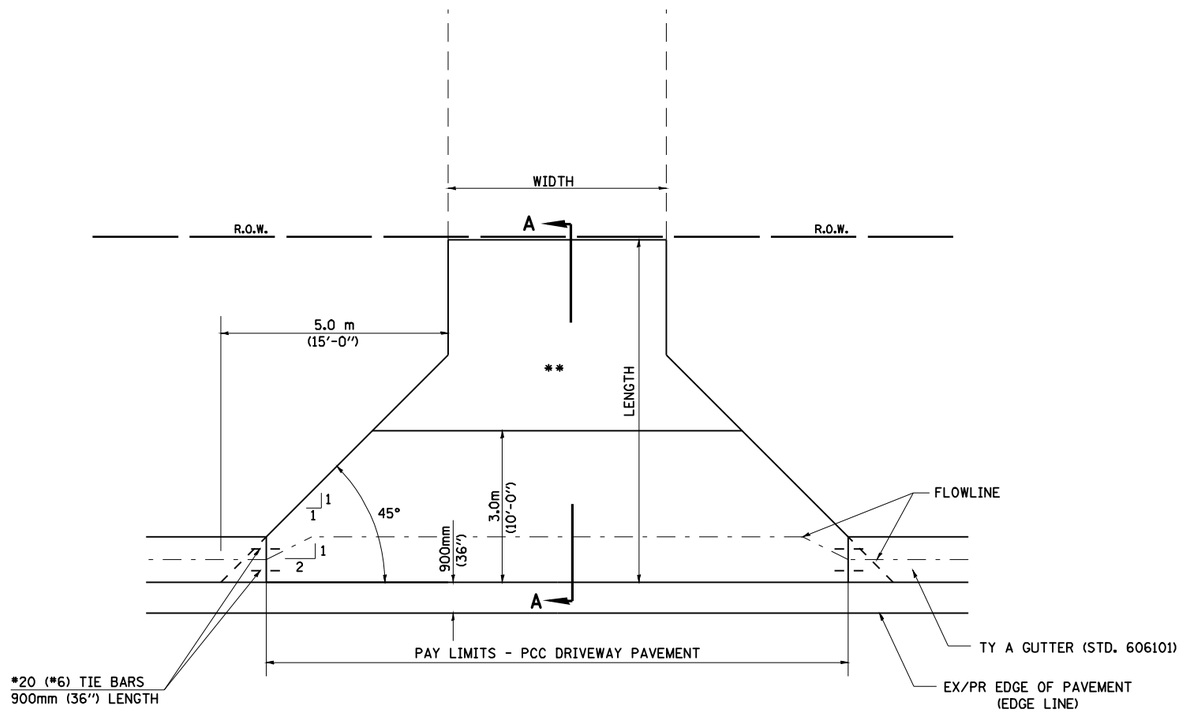

PLAN - RURAL FE, PE & CE

NOTE : THIS DETAIL OVERULES THE ENTRANCE DETAIL INCLUDED IN STD. 606101 ELSEWHERE HEREIN.

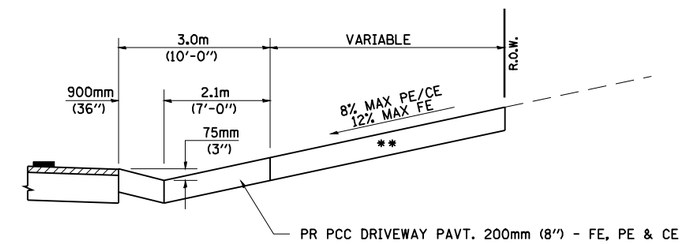

SECTION A - A
(CUT - SECTION)

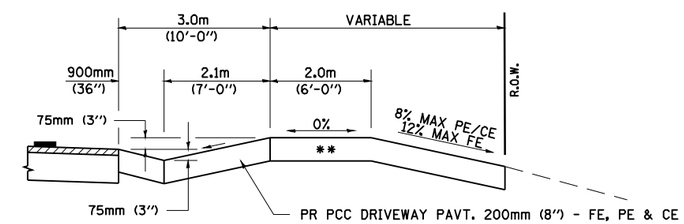

SECTION A - A
(FILL SECTION)

** MATCH IN KIND BEHIND SIDEWALK
FOR EX EARTH OR AGGREGATE SURFACES :
PR AGGREGATE BASE COURSE, TYPE B 150mm (6") - PE/FE
PR PCC DRIVEWAY PAVT. 200mm (8") - CE

FOR EX BITUMINOUS CONC. SURFACES :
PR BITUMINOUS CONCRETE 150mm (6") - PE
PR BITUMINOUS CONCRETE 200mm (8") - CE

FOR EX PCC SURFACES :
PR PCC DRIVEWAY PAVT. 150mm (6") - PE
PR PCC DRIVEWAY PAVT. 200mm (8") - CE

NOTES:

1. SEE PLAN SHEET / ENTRANCE PROFILE FOR LOCATION OF SIDEWALK.
2. THE COST OF FURNISHING AND INSTALLING THE 19 mm PREFORMED EXPANSION JOINT FILLER AND REINFORCEMENT BARS SHALL BE INCLUDED IN THE COST OF P.C.C. DRIVEWAY PAVEMENT.

FILE NAME = c:\pw_work\PWIDOT\LAUGHLINRL\dms26879\D672B86-Sht-Details.dgn	USER NAME = laughlinrl	DESIGNED -	REVISED - JCN 2/19/03	STATE OF ILLINOIS DEPARTMENT OF TRANSPORTATION	DIST. 6 DETAILS FOR RURAL ENTRANCE & MAILBOX TURNOUT IN STD. TYPE A GUTTER SECT. (3R - PROJ.)	F.A.P. RTE.	SECTION	COUNTY	TOTAL SHEETS	SHEET NO.
	PLOT SCALE = 40.0000 ' / IN.	DRAWN - CADD	REVISED -			745	105RS-7, 106RS-5	ADAMS	47	44
ENT 3R TAG.DGN	PLOT DATE = Apr-02-2010 07:27:13AM	CHECKED - JCN	REVISED -					CONTRACT NO. 72B86		
		DATE - FEBRUARY 15, 1999	REVISED -		SCALE: SHEET NO. 3 OF 5 SHEETS STA. TO STA.	FED. ROAD DIST. NO.	ILLINOIS	FED. AID PROJECT		