




**INDEX OF SHEETS**

- 1 COVER SHEET
- 2-3 INDEX OF SHEETS, GENERAL NOTES & MIX DESIGN TABLES
- 4-9 SUMMARY OF QUANTITIES
- 10-12 PATCHING SCHEDULES
- 13-19 SCHEDULE OF QUANTITIES - INTERSECTION IMPROVEMENT
- 20-26 SCHEDULE OF QUANTITIES - OLD IL 29 / J. DAVID JONES
- 27-33 SCHEDULE OF QUANTITIES - IL 4 / VETERANS PKWY
- 34-38 SCHEDULE OF QUANTITIES - PEORIA RD.
- 39-47 TYPICAL SECTIONS - OLD IL 29 / J. DAVID JONES
- 48-57 TYPICAL SECTIONS - IL 4 / VETERANS PKWY
- 58-60 TYPICAL SECTIONS - PEORIA RD.
- 61-84 PLAN SHEETS - OLD IL 29 / J. DAVID JONES
- 85-104 PLAN SHEETS - IL 4 / VETERANS PKWY
- 105-117 PLAN SHEETS - PEORIA RD.
- 118-121 INTERSECTION REMOVAL
- 122-125 INTERSECTION ROADWAY
- 126-129 INTERSECTION DRAINAGE
- 130-133 INTERSECTION ELEVATION DETAIL
- 134 INTERSECTION TIES & BENCHMARKS
- 135-162 CROSS SECTIONS
- 163 DETOUR SHEET
- 164-170 TRAFFIC STAGING PLANS
- 171-203 TRAFFIC SIGNAL DETAILS
- 204 WIDE FLANGE BEAM DETAIL
- 205 CLASS SI CONCRETE OUTLET DETAIL
- 206 ENTRANCE DETAIL

**HIGHWAY STANDARDS**

- 000001-05 701426-03
- 280001-05 701501-05
- 420701-02 701602-04
- 442001-04 701701-06
- 442101-07 701901-01
- 442201-03 720001-01
- 602301-02 720006-02
- 602401-02 720016-02
- 602601-02 780001-02
- 602701-02 781001-03
- 604066-02 814001-02
- 604101-01 857001-01
- 606001-04 862001-01
- 606006-02 873001-02
- 606301-04 877011-04
- 642001-01 877012-01
- 701101-02 878001-08
- 701106-06 880001-01
- 701421-02 880006-01
- 701422-02

<b>DISTRICT SIX</b>	
EXAMINED  <u>April 26</u> 20 <u>10</u> OPERATIONS ENGINEER	
EXAMINED <u>March 31</u> 20 <u>10</u>  PROGRAM DEVELOPMENT ENGINEER	
EXAMINED <u>APRIL 2</u> 20 <u>10</u>  PROGRAM IMPLEMENTATION ENGINEER	

**COMMITMENTS**

COMMITMENTS ARE NOT TO BE ALTERED WITHOUT THE WRITTEN APPROVAL OF ALL PARTIES TO WHICH THE COMMITMENT WAS MADE.

- 1) THE RESIDENT ENGINEER SHALL CONTACT STUDIES AND PLANS CONCERNING ANY MAJOR PLAN CHANGE, TO MAKE SURE NO PREVIOUS COMMITMENTS (NOT LISTED) WERE MADE AFFECTING THE DESIGN AND ALLOW AN IMPROVED DESIGN FOR FUTURE PROJECTS.
- 2) LETTER OF UNDERSTANDING WITH THE CITY OF SPRINGFIELD
- 3) THERE WILL BE NO LANE CLOSURES OR OPEN HOLES DURING THE ILLINOIS STATE FAIR
- 4) THERE WILL BE NO LANE CLOSURES OR OPEN HOLES DURING THE SPRINGFIELD MILE MOTORCYCLE RACES

**GENERAL NOTES**

WHERE SECTION OR SUBSECTION MONUMENTS ARE ENCOUNTERED, THE ENGINEER SHALL BE NOTIFIED BEFORE SUCH MONUMENTS ARE REMOVED. THE CONTRACTOR SHALL PROTECT AND CAREFULLY PRESERVE ALL PROPERTY MARKS, MONUMENTS, AND PERMANENT SURVEY MARKERS UNTIL THE OWNER, AND AUTHORIZED SURVEYOR OR AGENT HAS WITNESSED OR OTHERWISE REFERENCED THEIR LOCATION.

THE NOMINAL THICKNESS FOR BASE AND SURFACE COURSES ARE SHOWN ON THE TYPICAL SECTIONS, STANDARDS, SCHEDULES, OR SPECIAL DETAILS. THE CONSTRUCTED THICKNESS OF THE ABOVE ITEM SHALL NOT BE LESS THAN 90 PERCENT OF THE NOMINAL THICKNESS AT ANY LOCATION.

THE THICKNESS OF HOT-MIX ASPHALT MIXTURE SHOWN ON THE PLANS IS THE NOMINAL THICKNESS. DEVIATIONS FROM THE NOMINAL THICKNESS WILL BE PERMITTED WHEN SUCH DEVIATION OCCUR DUE TO IRREGULARITIES IN THE EXISTING SURFACE OR BASE ON WHICH THE HOT-MIX ASPHALT MIXTURE IS PLACED.

ANY REFERENCE TO A STANDARD IN THE PLANS SHALL BE INTERPRETED TO MEAN THE EDITION, AS INDICATED BY THE SUB-NUMBER LISTED IN THE INDEX OF SHEETS, OR THE COPY OF THE STANDARD INCLUDED IN THE PLANS.

THE LOCATIONS OF EXISTING WATER MAINS, GAS MAINS, SEWERS, ELECTRIC POWER LINES, TELEPHONE LINES AND OTHER UTILITIES AS SHOWN ON THE PLANS ARE BASED ON THE BEST INFORMATION AVAILABLE, BUT THEY ARE NOT GUARANTEED, ALL UTILITY LOCATIONS SHOWN ARE SUPPLIED BY THE UTILITY COMPANIES. IT IS THE CONTRACTOR'S RESPONSIBILITY TO ASCERTAIN THEIR EXACT LOCATION FROM THE UTILITY COMPANIES AND BY FIELD INSPECTION.

ACCESS MUST BE MAINTAINED TO ALL EXISTING PROPERTIES DURING CONSTRUCTION PER ARTICLE 107.09 UNLESS ARRANGEMENTS ARE MADE IN WRITING BY THE CONTRACTOR WITH THE PROPERTY OWNERS WITH A COPY TO THE ENGINEER FOR SHORT-TERM CLOSURES

ALL ELEVATIONS SHOWN ON THE PLANS ARE ESTABLISHED FROM U.S.G.S. MEAN SEAL LEVEL DATUM.

CONTINUOUS PAVING OPERATIONS ON THE MAIN ROADWAY SHALL BE MAINTAINED AT ALL TIMES DURING THE CONSTRUCTION OF THE HOT-MIX ASPHALT SURFACE. NO INTERRUPTIONS FOR SIDE ROADS, ENTRANCE, TURN LANES, ETC. WILL BE ALLOWED.

THE DISTRICT BUREAU OF OPERATIONS SHALL BE NOTIFIED AT LEAST 14 DAYS PRIOR TO PLACEMENT OF FINAL PAVEMENT MARKINGS. PHONE: (217) 782-7314

FILE NAME =	USER NAME = jonestm	DESIGNED -	REVISED -	<b>STATE OF ILLINOIS DEPARTMENT OF TRANSPORTATION</b>	<b>GENERAL NOTES INDEX OF SHEETS &amp; COMMITMENTS</b>	F.A.P. RTE.	SECTION	COUNTY	TOTAL SHEETS	SHEET NO.	
ci:\p\work\p\pidot\jonestm\dms47710\0672	35-shi-gennote.dgn	DRAWN -	REVISED -			658	*	SANGAMON	206	2	
	PLOT SCALE = 48.0000' / IN.	CHECKED -	REVISED -			CONTRACT NO. 72C35					
	PLOT DATE = Apr-29-2010 10:51:51AM	DATE -	REVISED -			ILLINOIS FED. AID PROJECT					
						SCALE:	SHEET NO. 1 OF 2 SHEETS	STA.	TO STA.		