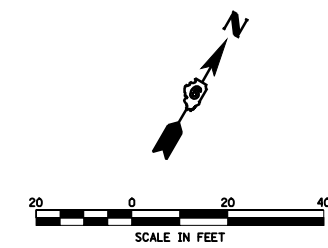


Ⓣ STA 202+00.00, 5.21' RT
 PR 4' DIA MH, T-A W / T-15 F&G (36" DEPTH)
 (STDS 602401, 602601, 602701, 604066)
 TOC = 536.89
 INV = 532.06

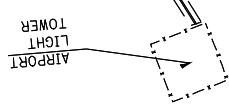
Ⓥ STA 202+75.00, 5.26' RT
 PR 4' DIA MH, T-A W / T-15 F&G (24" DEPTH)
 (STDS 602401, 602601, 602701, 604066)
 TOC = 536.67
 INV = 532.84



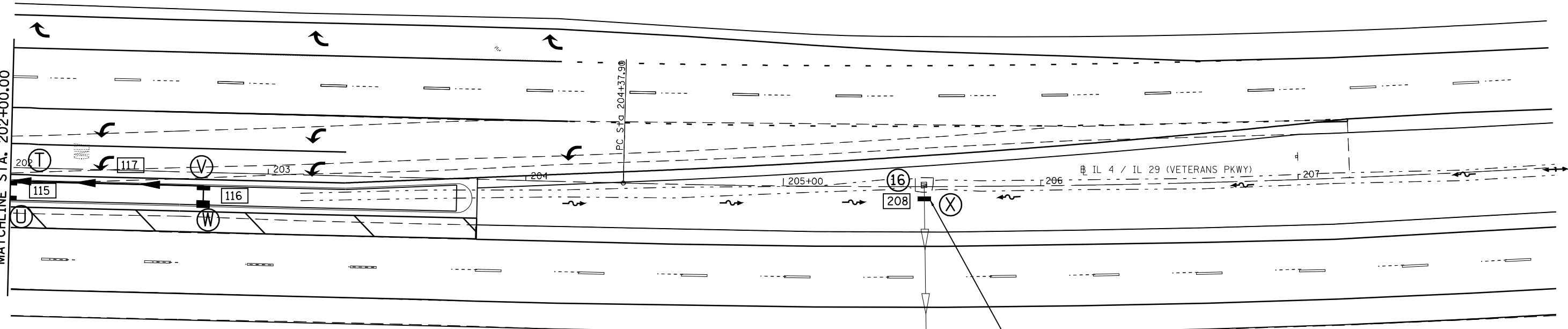
U - T PR SS, RCCP, T-1, 12" X 4.89'
 115 USFL = 533.56
 DSFL = 532.36

W - V PR SS, RCCP, T-1, 12" X 4.89'
 116 USFL = 533.34
 DSFL = 533.04

V - T PR SS, RCCP, T-1, 12" X 72.00'
 117 USFL = 532.84
 DSFL = 532.26



MATCHLINE STA. 202+00.00



Ⓤ STA 202+00.00, 11.96' RT
 PR INLET T-A W / T-15 F&G (24" DEPTH)
 (STDS 602301, 604066)
 TOC = 536.89
 INV = 533.56

Ⓦ STA 202+75.00, 11.92' RT
 PR INLET T-A W / T-15 F&G (24" DEPTH)
 (STDS 602301, 604066)
 TOC = 536.67
 INV = 533.34

Ⓛ STA 205+55, 4.0' RT
 EX PIPE TEE W / 24" RISER
 W / MEDIAN INLET (STD 604101) & PORTION OF RCCP
 TBR
 PR 4'Ø MH, T-A W / MED INLET STD 604101
 (EX F&G CAN BE SALVAGED & REUSED)
 TOG = 534.70
 INV = TO BE DETERMINED BY ENGINEER DUE TO
 LACK OF SURVEY (MATCH EX FL) = 526.15 +/-

FILE NAME =	USER NAME = laughlinr1	DESIGNED -	REVISED -
et:\pwork\pwork\LAUGHLINRL\dms47710\672C35-shdrainage-114.dgn		DRAWN -	REVISED -
	PLOT SCALE = 40.0000' / IN.	CHECKED -	REVISED -
	PLOT DATE = Apr-30-2010 02:55:35PM	DATE -	REVISED -

**STATE OF ILLINOIS
 DEPARTMENT OF TRANSPORTATION**

**IL 4 / IL 29 INTERSECTION IMPROVEMENT
 DRAINAGE PLAN - SECTION "B"**

SCALE: 1' = 20' SHEET NO. 4 OF 4 SHEETS STA. TO STA.

F.A.P. RTE.	SECTION	COUNTY	TOTAL SHEETS	SHEET NO.
658	•	SANGAMON	206	129
CONTRACT NO. 72C35			ILLINOIS FED. AID PROJECT	

• 1-1(RS,TS-1027RS-6)79Z&102RS-4