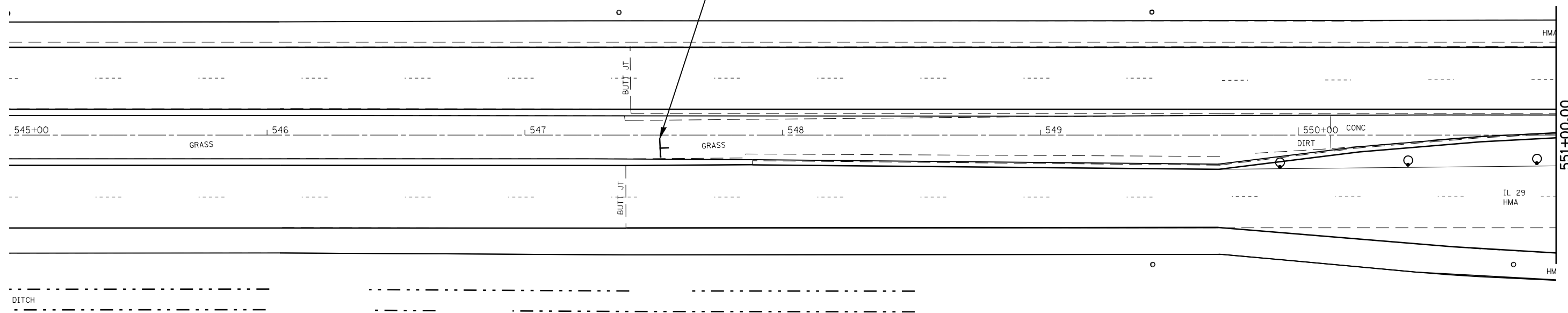








NOTE: CONTRACTOR SHALL ALSO COVER/ REMOVE EX LT TURN LANE SIGNS



SYMBOLS

-  VERTICAL BARRICADE @ 50' CTS
W/ STEADY BURNING LIGHT
-  DRUM WITH STEADY BURNING LIGHT
-  TYPE III BARRICADES WITH
"ROAD CLOSED" SIGN ATTACHED
-  SIGN ON PORTABLE OR PERMANENT SUPPORT

FILE NAME =	USER NAME = laughlinr1	DESIGNED -	REVISED -
et:\pw\work\PWIDOT\LAUGHLINRL\dms47710\0672C35-shr-staging-IL 29.dgn		DRAWN -	REVISED -
	PLOT SCALE = 40.0000' / IN.	CHECKED -	REVISED -
	PLOT DATE = Apr-30-2010 02:35:10PM	DATE -	REVISED -

**STATE OF ILLINOIS
DEPARTMENT OF TRANSPORTATION**

**MANAGEMENT OF TRAFFIC
IL 29 / J. DAVID JONES**

SCALE: SHEET NO. 1 OF 7 SHEETS STA. TO STA.

F.A.P. RTE.	SECTION	COUNTY	TOTAL SHEETS	SHEET NO.
658	•	SANGAMON	206	164
CONTRACT NO. 72C35			ILLINOIS FED. AID PROJECT	