

INDEX OF SHEETS

SHEET NO.	DESCRIPTION
1	COVER SHEET
2	GENERAL NOTES
3	SUMMARY OF QUANTITIES
4	PLAN SHEET
5	POLE STANDARDS
6	POLE HANDHOLE DETAIL
7	DETAIL FOR NIGHTTIME LIGHTING INSPECTION
TA. LUMINAIRE PERFORMANCE TABLE	

STATE OF ILLINOIS
DEPARTMENT OF TRANSPORTATION
DIVISION OF HIGHWAYS
PROPOSED
HIGHWAY PLANS

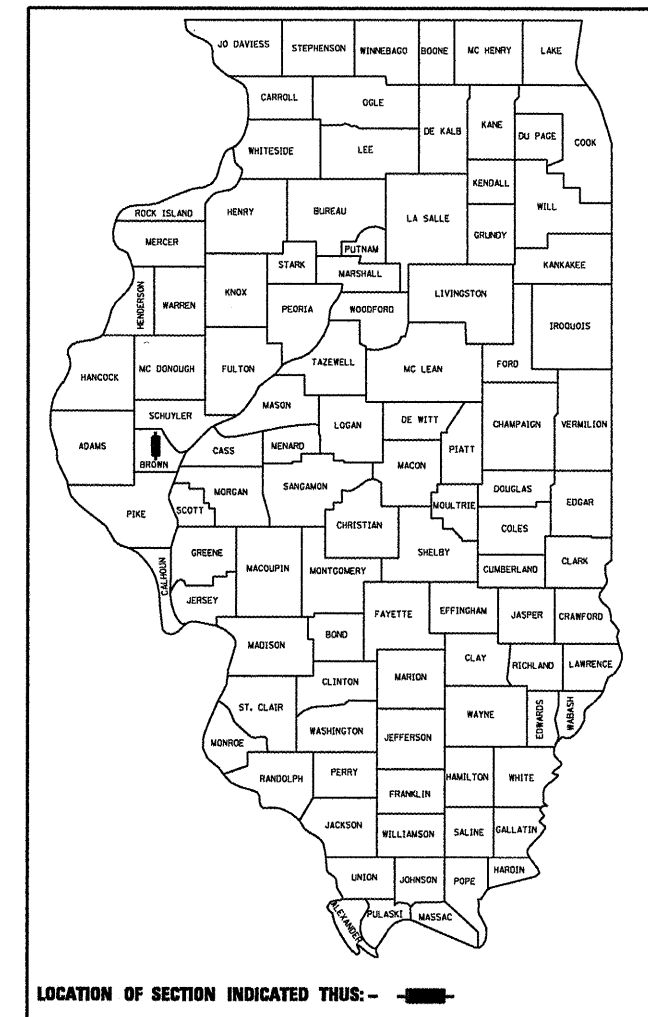
FAP ROUTE 554 (IL 107)
SECTION (121, 16)L

BROWN COUNTY
C-96-162-10

F.A.P. RTE.	SECTION	COUNTY	TOTAL SHEETS	SHEET NO.
*	(121, 16)L	BROWN	7	1
FED. ROAD DIST. NO. - ILLINOIS			CONTRACT NO. 72D34	

* FAP 2585 (IL 99) & FAP 554 (IL 107)

D-96-162-10 **** 7+1=8**

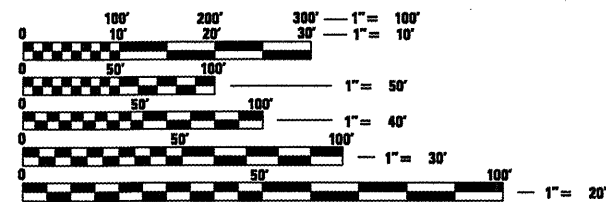


ADT'S
 IL 99 (N OF IL 107) - 6,100 (2007)
 IL 99 (S OF IL 107) - 2,650 (2007)
 IL 107 - 1,750 (2007)

HIGHWAY STANDARDS

- 000001-05
- 701001-02
- 701006-03
- 701301-03
- 701901-01

- 825001
- 836001

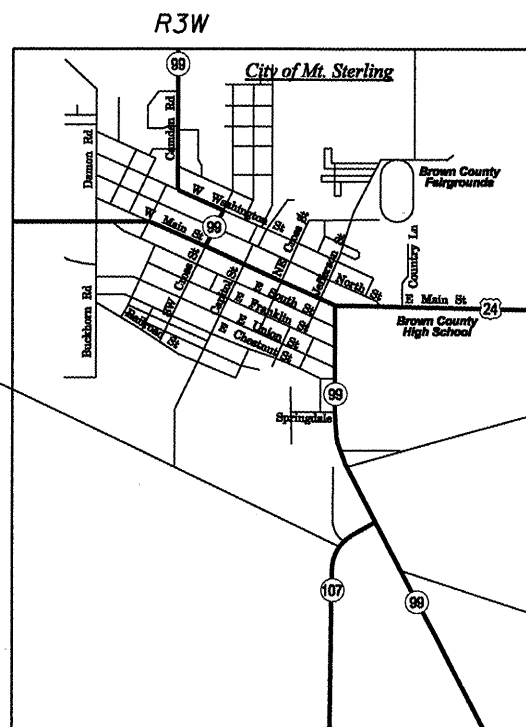


FULL SIZE PLANS HAVE BEEN PREPARED USING STANDARD ENGINEERING SCALES. REDUCED SIZED PLANS WILL NOT CONFORM TO STANDARD SCALES. IN MAKING MEASUREMENTS ON REDUCED PLANS, THE ABOVE SCALES MAY BE USED.

J.U.L.I.E.
 JOINT UTILITY LOCATION INFORMATION FOR EXCAVATION
 1-800-892-0123
 OR 811

PROJECT ENGINEER: SAL MADONIA PH 217-782-4761
TEAM ENGINEER: JEFF MYERS PH 217-524-7940

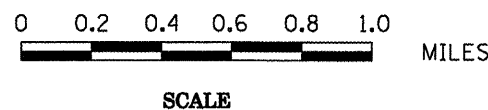
CONTRACT NO. 72D34



PROJECT ENDS (IL 107)
 STA 18+75

PROJECT BEGINS (IL 99)
 STA 32+40

PROJECT ENDS (IL 99)
 STA 41+62



GROSS LENGTH OF PROJECT = 1,176 FEET = 0.22 MILES
 NET LENGTH OF PROJECT = 1,176 FEET = 0.22 MILES

STATE OF ILLINOIS
DEPARTMENT OF TRANSPORTATION
DIVISION OF HIGHWAYS

SUBMITTED March 3 2010
Roger Z. Oriskany
 DEPUTY DIRECTOR OF HIGHWAYS, REGION ENGINEER

May 7 2010
Scott E. Stitt, P.E. & A
 acting ENGINEER OF DESIGN AND ENVIRONMENT

May 7 2010
Christine M. Reed & A
 DIRECTOR OF HIGHWAYS, CHIEF ENGINEER

PRINTED BY THE AUTHORITY
OF THE STATE OF ILLINOIS