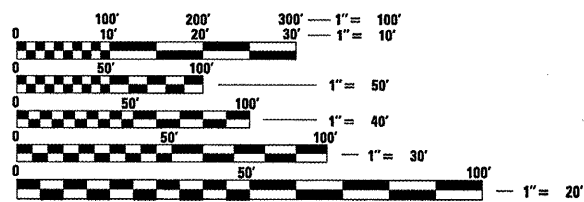


**INDEX OF SHEETS**

- 1 COVER SHEET
- 2 GENERAL NOTES & HIGHWAY STANDARDS
- 3 SUMMARY OF QUANTITIES
- 4-11 TYPICAL SECTIONS
- 12 SCHEDULE OF QUANTITIES
- 13-15 ALIGNMENT LAYOUT
- 16-19 DETAILS FOR RURAL/URBAN ENT.,  
MAILBOX TURNOUT & SIDEROADS
- 20 RUMBLE STRIP DETAILS

CLASSIFICATION = MINOR ARTERIAL  
 CURRENT ADT: 3100 (2007)  
 PV: 84%  
 SU: 8%  
 MU: 8%



FULL SIZE PLANS HAVE BEEN PREPARED USING STANDARD ENGINEERING SCALES. REDUCED SIZED PLANS WILL NOT CONFORM TO STANDARD SCALES. IN MAKING MEASUREMENTS ON REDUCED PLANS, THE ABOVE SCALES MAY BE USED.

J.U.L.I.E.  
 JOINT UTILITY LOCATION INFORMATION FOR EXCAVATION  
 1-800-892-0123  
 OR 811

PROJECT ENGINEER: JOHN NEGANGARD (217) 782-6990  
 TEAM ENGINEER: MARK DUST (217) 785-0597

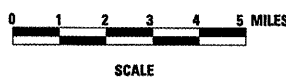
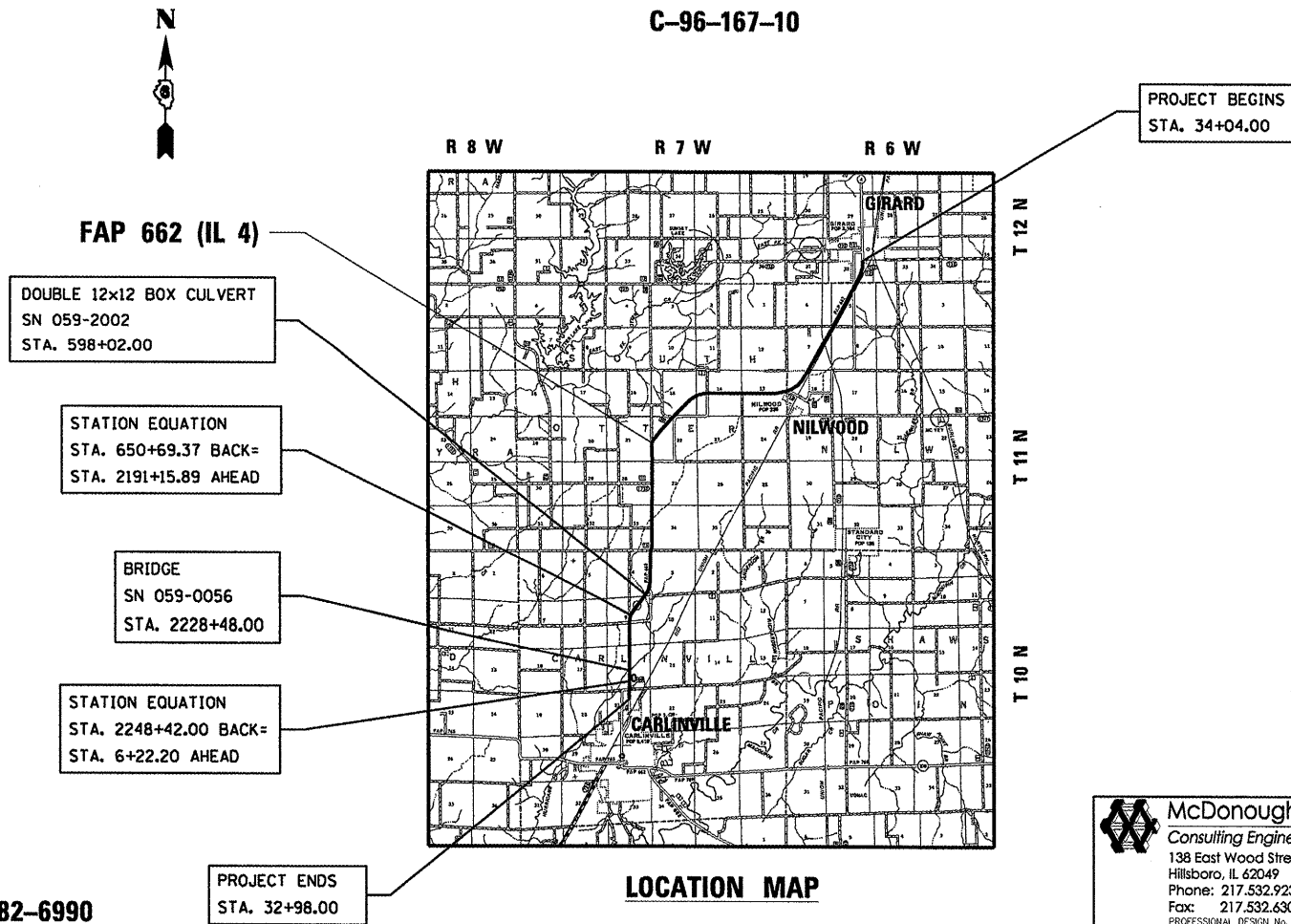
CONTRACT NO. 72D39

**STATE OF ILLINOIS**  
**DEPARTMENT OF TRANSPORTATION**  
**DIVISION OF HIGHWAYS**  
**PROPOSED**  
**HIGHWAY PLANS**

FAP ROUTE: 662 (IL 4)  
 SECTION (D, DX, E, F) I

**NEW SHOULDERS,  
 MILLED RUMBLE STRIPS, PATCHING  
 MACOUPIN COUNTY**

C-96-167-10



**McDonough-Whitlow, P.C.**  
 Consulting Engineers & Land Surveyors  
 138 East Wood Street  
 Hillsboro, IL 62049  
 Phone: 217.532.9233  
 Fax: 217.532.6300  
 PROFESSIONAL DESIGN No. 184-002754



*Tony M. McDonough* 3/26/2010  
 Signature Date

11/30/11  
 Expires

**PRINTED BY THE AUTHORITY  
 OF THE STATE OF ILLINOIS**

F.A. RTE.	SECTION	COUNTY	TOTAL SHEETS	SHEET NO.
662	(D,DX,E,F) I	MACOUPIN	20	1
ILLINOIS CONTRACT NO. 72D39				



STATE OF ILLINOIS  
 DEPARTMENT OF TRANSPORTATION  
 DIVISION OF HIGHWAYS

SUBMITTED April 11 2010  
*Roger J. Pihl*  
 DEPUTY DIRECTOR OF HIGHWAYS, REGION ENGINEER

May 7 2010  
*Scott E. Stitt P.E.*  
 acting ENGINEER OF DESIGN AND ENVIRONMENT

May 7 2010  
*Christine M. Reed*  
 DIRECTOR OF HIGHWAYS, CHIEF ENGINEER

NET LENGTH = 70,067.28 FT. = 13.270 MILE