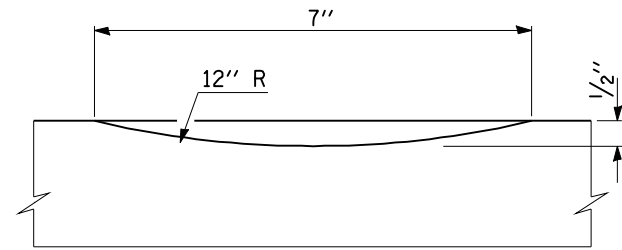
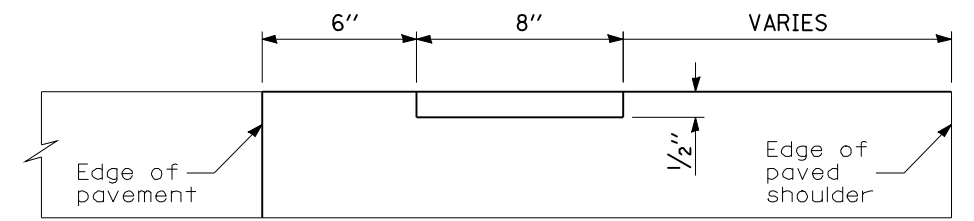


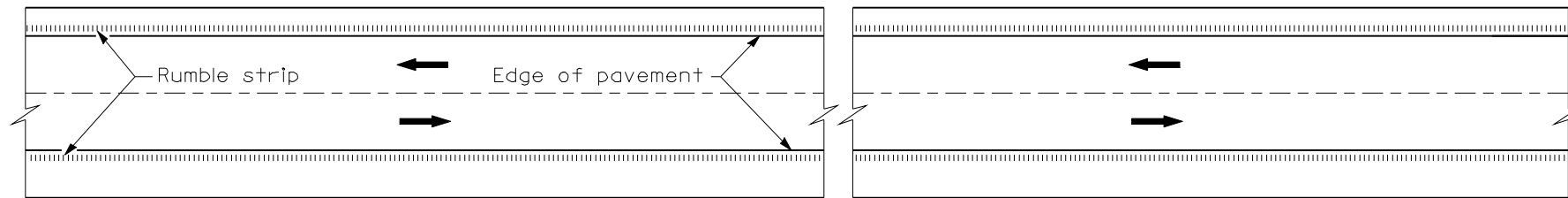
PLAN



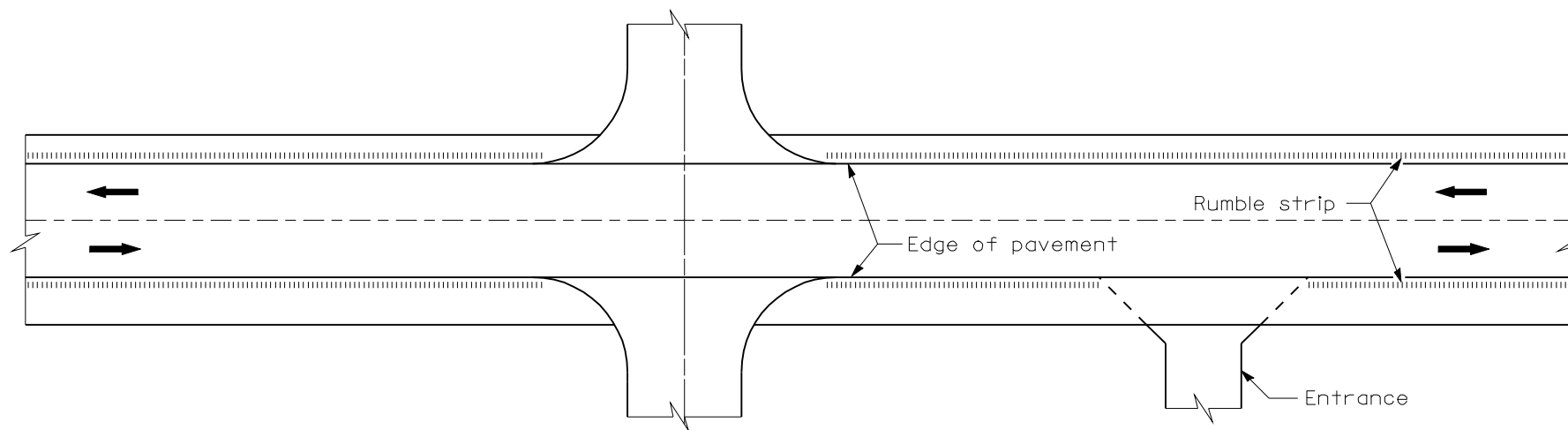
SECTION A-A



SECTION B-B



PLAN  
TYPICAL APPLICATION FOR RURAL AREAS



PLAN  
TYPICAL APPLICATION AT SIDEROADS AND ENTRANCES

FILE NAME =	USER NAME = laughlinr1	DESIGNED - KCM	REVISED -	<b>STATE OF ILLINOIS DEPARTMENT OF TRANSPORTATION</b>	<b>RUMBLE STRIP DETAILS</b>				F.A.P. RTE.	SECTION	COUNTY	TOTAL SHEETS	SHEET NO.
e:\pwwork\pwidot\LAUGHLINRL\0194809\06-72039-020-rumble_strip_details.dgn	DRAWN - JLM	REVISED -	REVISED -		662	(D, DX, E, F) I	MACOUPIN	20	20				
PLOT SCALE = 2.0000' / IN.	CHECKED - TMM	REVISED -	REVISED -		CONTRACT NO. 72039								
PLOT DATE = Mar-30-2010 09:52:04AM	DATE - 3-26-10	REVISED -	REVISED -		ILLINOIS FED. AID PROJECT								
				SCALE:	SHEET NO.	OF SHEETS	STA.	TO STA.					