







DETOUR
TO
NORTH





M4-8 24X12
 M4-5(BL) 24X12
 M3-1(BL) 24X12
 M1-1 24X24
 M6-3 (BL) 21X15

DETOUR
TO
NORTH





M4-8 24x12
 M4-5 (BL) 24X12
 M3-1 (BL) 24X12
 M1-1 24X24
 M6-1L (2115) (BL)

DETOUR
TO
NORTH





M4-8 24x12
 M4-5 (BL) 24X12
 M3-1 (BL) 24X12
 M1-1 24X24
 M6-1R (2115) (BL)

DETOUR
TO
NORTH





M4-8 24X12
 M4-5(BL) 24X12
 M3-3(BL) 24X12
 M1-1 24X24
 M6-3 (BL) 21X15

DETOUR
TO
NORTH





M4-8 24x12
 M4-5 (BL) 24X12
 M3-1 (BL) 24X12
 M1-1 24X24
 M6-1R (2115) (BL)

DETOUR
TO
NORTH



M4-8 24x12
 M4-5 (BL) 24X12
 M3-1 (BL) 24X12
 M1-1 24X24
 M5-1R (2115) (BL)

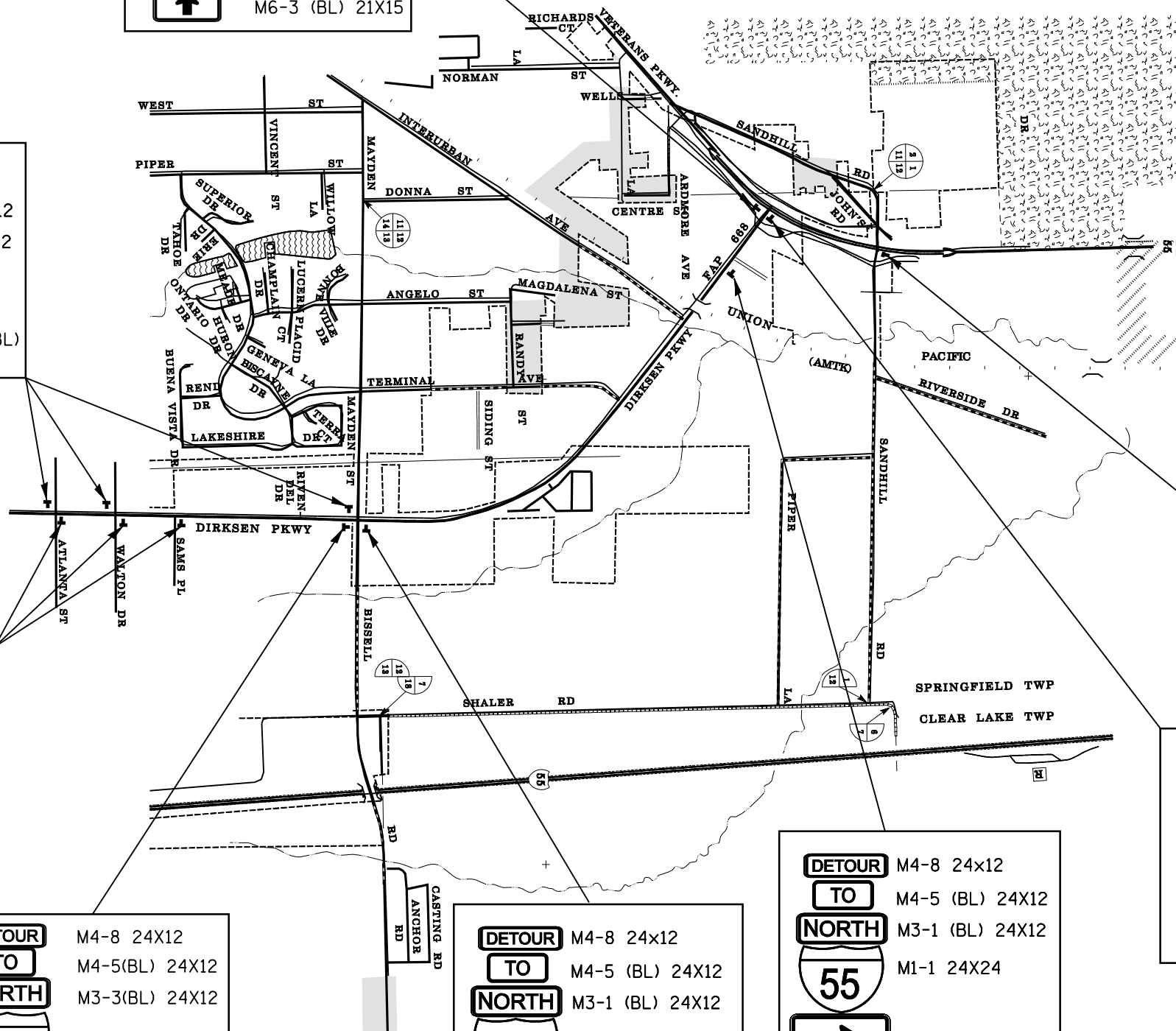
DETOUR
TO
NORTH



M4-8 24X12
 M4-5(BL) 24X12
 M3-1(BL) 24X12
 M1-1 24X24
 M6-3 (BL) 21X15

DETOUR
TO
NORTH



M4-8 24x12
 M4-5 (BL) 24X12
 M3-1 (BL) 24X12
 M1-1 24X24
 M6-1R (2115) (BL)

DETOUR ROUTE WHEN RAMP #8
 (N.B. I-55 / SANGAMON AVE) IS
 CLOSED DUE TO PROPOSED
 CONSTRUCTION



FILE NAME =	USER NAME = laughlinr1	DESIGNED -	REVISED -	STATE OF ILLINOIS DEPARTMENT OF TRANSPORTATION	DETOUR ROUTE			F.A.I. RTE.	SECTION	COUNTY	TOTAL SHEETS	SHEET NO.
et:\pw\work\PWIDOT\LAUGHLINRL\0176540\15672043-sht-detour\signsnew.dgn		DRAWN -	REVISED -		55	84-2(RS-3)	SANGAMON	156	67			
PLOT SCALE = 4096.0000 / IN.		CHECKED -	REVISED -		SCALE: SHEET NO. OF SHEETS STA. TO STA.			CONTRACT NO. 72D43				
PLOT DATE = Apr-29-2010 07:41:26AM		DATE -	REVISED -		ILLINOIS FED. AID PROJECT							