











DETOUR TO SOUTH
 M4-8 24X12
 M4-5(BL) 24X12
 M3-3(BL) 24X12
 M1-1 24X24
 M6-1L (2115) (BL)

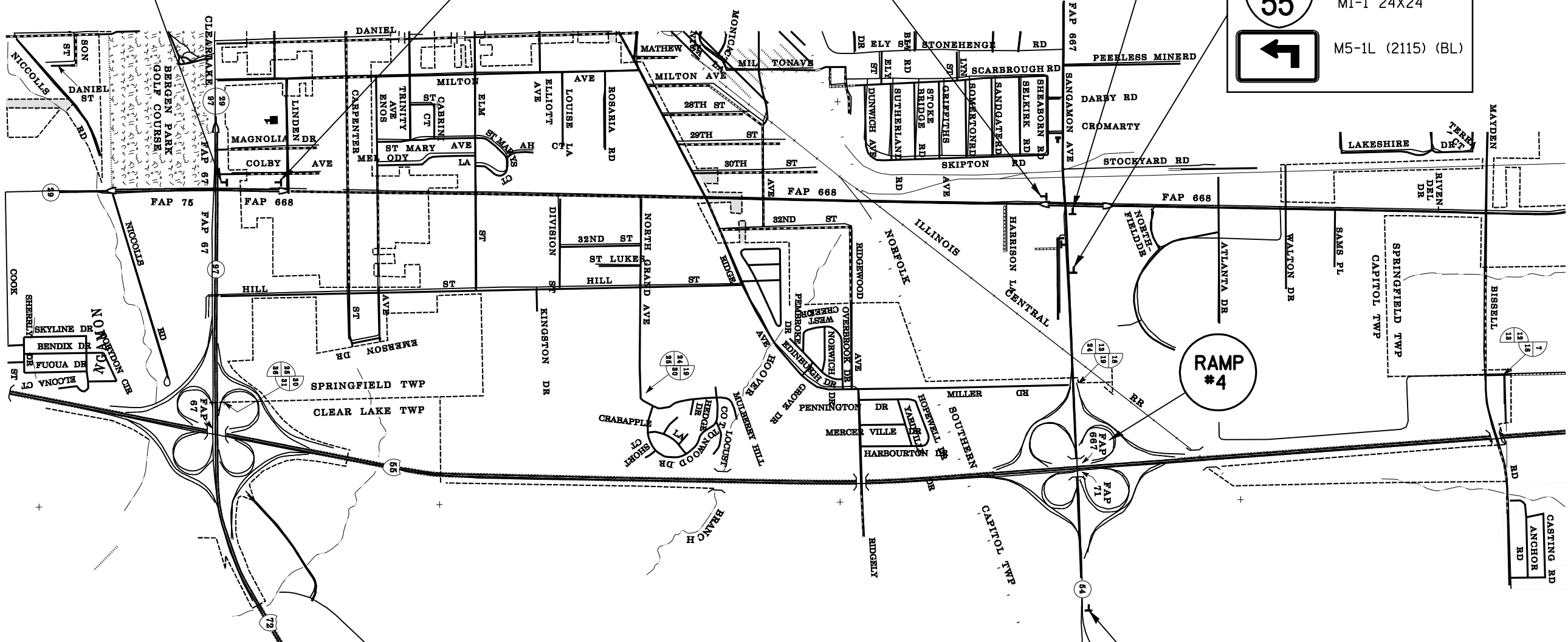
DETOUR TO SOUTH
 M4-8 24X12
 M4-5(BL) 24X12
 M3-3(BL) 24X12
 M1-1 24X24
 M5-1L (2115) (BL)

DETOUR TO SOUTH
 M4-8 24X12
 M4-5(BL) 24X12
 M3-3(BL) 24X12
 M1-1 24X24
 M6-3 (BL) 21X15



DETOUR TO SOUTH
 M4-8 24X12
 M4-5(BL) 24X12
 M3-3(BL) 24X12
 M1-1 24X24
 M6-1L (2115) (BL)

DETOUR TO SOUTH
 M4-8 24X12
 M4-5(BL) 24X12
 M3-3(BL) 24X12
 M1-1 24X24
 M5-1L (2115) (BL)

RAMP #4



DETOUR ROUTE WHEN RAMP #4
(N.B. I-55 / SANGAMON AVE) IS
CLOSED DUE TO PROPOSED
CONSTRUCTION

DETOUR TO SOUTH
 M4-8 24X12
 M4-5(BL) 24X12
 M3-3(BL) 24X12
 M1-1 24X24
 M5-1L (2115) (BL)

| | | | | | | | | | | | | | | |
|---|------------------------|------------|-----------|---|---------------------------|-----------|-----------|-------------|---------|--------|--------------|-----------|-----|----|
| FILE NAME = | USER NAME = laughlinr1 | DESIGNED - | REVISED - | STATE OF ILLINOIS DEPARTMENT OF TRANSPORTATION | DETOUR ROUTE | | | F.A.I. RTE. | SECTION | COUNTY | TOTAL SHEETS | SHEET NO. | | |
| et:\pw\work\PWIDOT\LAUGHLINRL\0176540\0672043-sht-detour\signsnew.dgn | | DRAWN - | REVISED - | | SCALE: | SHEET NO. | OF SHEETS | STA. | TO STA. | 55 | 84-2(RS-3) | SANGAMON | 156 | 68 |
| PLOT SCALE = 4096.0000 / IN. | | CHECKED - | REVISED - | | CONTRACT NO. 72043 | | | | | | | | | |
| PLOT DATE = Apr-29-2010 07:41:30AM | | DATE - | REVISED - | | ILLINOIS FED. AID PROJECT | | | | | | | | | |