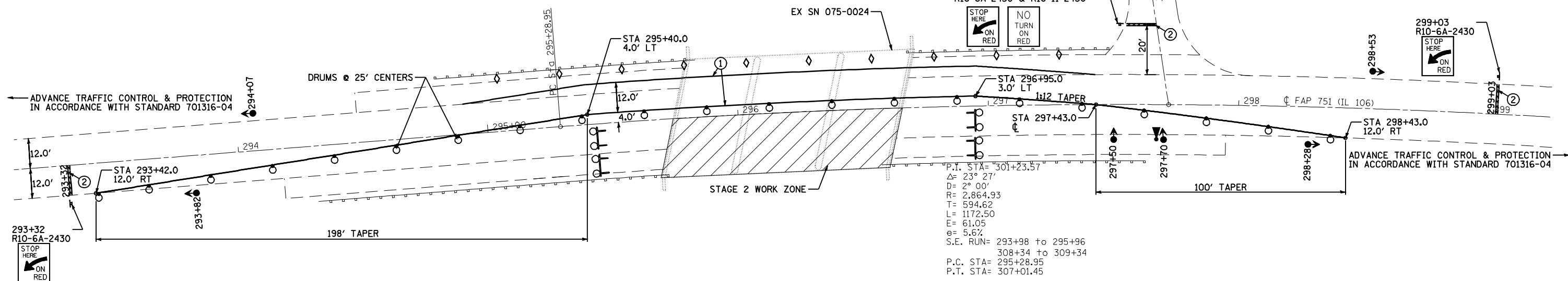
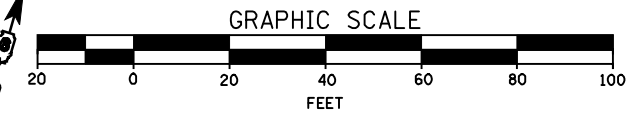


SN 075-0024 - STAGE 2 CONSTRUCTION

ADVANCE TRAFFIC CONTROL & PROTECTION IN ACCORDANCE WITH STANDARD 701316-04 AND AS DIRECTED BY THE ENGINEER.

20' OFFSET FROM IL 106 EOP R10-6A-2430 & R10-11-2430



P.I. STA= 301+23.57
 Δ = 23° 27'
 D= 2° 00'
 R= 2,864.93
 T= 594.62
 L= 1172.50
 E= 61.05
 e= 5.6%
 S.E. RUN= 293+98 to 295+96
 308+34 to 309+34
 P.C. STA= 295+28.95
 P.T. STA= 307+01.45

PAVEMENT MARKING TAPE, TYPE III SCHEDULE

| LOCATION | 70300530 | 70300570 |
|------------------------------|-------------|------------|
| | 5" (FOOT) | 24" (FOOT) |
| 293+32 STOP BAR | | 12 |
| 293+92 TO 298+93 LT EDGELINE | 702 | |
| 294+92 TO 297+45 RT EDGELINE | 252 | |
| 150TH STREET STOP BAR | | 13 |
| 229+03 STOP BAR | | 12 |
| 294+90 TO 297+43 LT EDGELINE | 254 | |
| 293+42 TO 298+43 RT EDGELINE | 701 | |
| TOTAL | 1909 | 37 |

GUARDRAIL MARKER SCHEDULE

| LOCATION | STAGE | 78200410 | 78200420 |
|---------------------|-------|---------------|---------------|
| | | TYPE A (EACH) | TYPE B (EACH) |
| 294+30 TO 295+70 RT | 1 | 5 | |
| 295+70 TO 296+56 RT | 1 | | 4 |
| 296+56 TO 297+62 RT | 1 | 4 | |
| 294+80 TO 295+83 LT | 2 | 4 | |
| 295+83 TO 296+68 LT | 2 | | 3 |
| 296+68 TO 297+48 LT | 2 | 3 | |
| TOTAL | | 16 | 7 |

WORK ZONE PAVEMENT MARKING REMOVAL SCHEDULE

| PAY ITEM | LENGTH (FOOT) | 70301000 |
|----------------------------|---------------|---------------|
| | | AREA (SQ FT) |
| 70300100 SHORT-TERM | 216 | 72.0 |
| 70300230 TEMPORARY 5" | 946 | 394.2 |
| 70300530 TAPE TYPE III 5" | 1909 | 795.4 |
| 70300570 TAPE TYPE III 24" | 37 | 74.0 |
| TOTAL | | 1335.6 |

PAVEMENT MARKING REMOVAL SCHEDULE

| LOCATION | LENGTH (FOOT) | 78300100 |
|------------------------------|---------------|--------------|
| | | AREA (SQ FT) |
| 293+42 TO 299+03 CENTERLINE | 150 | 62.5 |
| 294+92 TO 297+45 RT EDGELINE | 253 | 105.4 |
| 294+90 TO 297+43 LT EDGELINE | 253 | 105.4 |
| TOTAL | | 273.3 |

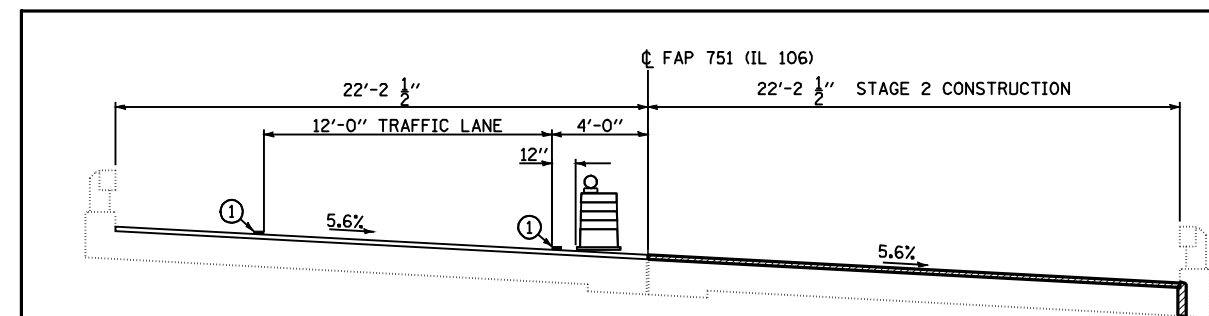
TRAFFIC CONTROL BILL OF MATERIAL - LOCATION 1

| ITEM | UNIT | QUANTITY |
|---|-------|----------|
| TRAFFIC CONTROL AND PROTECTION, STANDARD 701306 | L SUM | 1* |
| TRAFFIC CONTROL AND PROTECTION, STANDARD 701316, LOCATION 1 | EACH | 1 |
| TEMPORARY RUMBLE STRIP | EACH | 6 |
| PAVEMENT MARKING TAPE, TYPE III 5" | FOOT | 1909 |
| PAVEMENT MARKING TAPE, TYPE III 24" | FOOT | 37 |
| WORK ZONE PAVEMENT MARKING REMOVAL | SQ FT | 1335.6 |
| GUARDRAIL MARKERS, TYPE A | EACH | 16 |
| GUARDRAIL MARKERS, TYPE B | EACH | 7 |
| PAVEMENT MARKING REMOVAL | SQ FT | 273.3 |
| TEMPORARY BRIDGE TRAFFIC SIGNALS | EACH | 1 |

* - REQUIRED AT BOTH LOCATIONS, NOT TO BE PAID FOR SEPARATELY

SYMBOLS

- TYPE III BARRICADE WITH FLASHING LIGHTS
- SIGN
- DRUM WITH STEADY BURNING LIGHT
- TRAFFIC SIGNAL
- MICROWAVE DETECTOR SYSTEM ON 12'- 15' POLE
- CRYSTAL BIDIRECTIONAL PARAPET / GUARDRAIL MARKER
- PAVEMENT MARKING TAPE, TYPE III 5" (WHITE)
- PAVEMENT MARKING TAPE, TYPE III 24" (WHITE)



TYPICAL SECTION - STAGE 2 CONSTRUCTION

S.N. 074-0024 - LOOKING EAST

SEE STRUCTURE PLANS FOR ADDITIONAL DETAILS

| | | | | | | | | | | |
|--|-------------------|------------|-----------|---|---|---|-----------------------|--------|--------------|-----------|
| FILE NAME = | USER NAME = coxte | DESIGNED - | REVISED - | STATE OF ILLINOIS DEPARTMENT OF TRANSPORTATION | TRAFFIC CONTROL AND PROTECTION DETAILS SN 074-0024 | F.A.P. RTE. | SECTION | COUNTY | TOTAL SHEETS | SHEET NO. |
| er:\pwork\WIDOT\COXTE\0183107\0672044-sh-t-staging.dgn | | DRAWN - | REVISED - | | | 751 | D6 BRIDGE REPAIR 2009 | PIKE | 22 | 8 |
| PLOT SCALE = 40.0000' / IN. | | CHECKED - | REVISED - | | | CONTRACT NO. 72D44 | | | | |
| PLOT DATE = Feb-10-2010 01:52:18PM | | DATE | REVISED - | | | FED. ROAD DIST. NO. ILLINOIS FED. AID PROJECT | | | | |