

STATE OF ILLINOIS
DEPARTMENT OF TRANSPORTATION
DIVISION OF HIGHWAYS

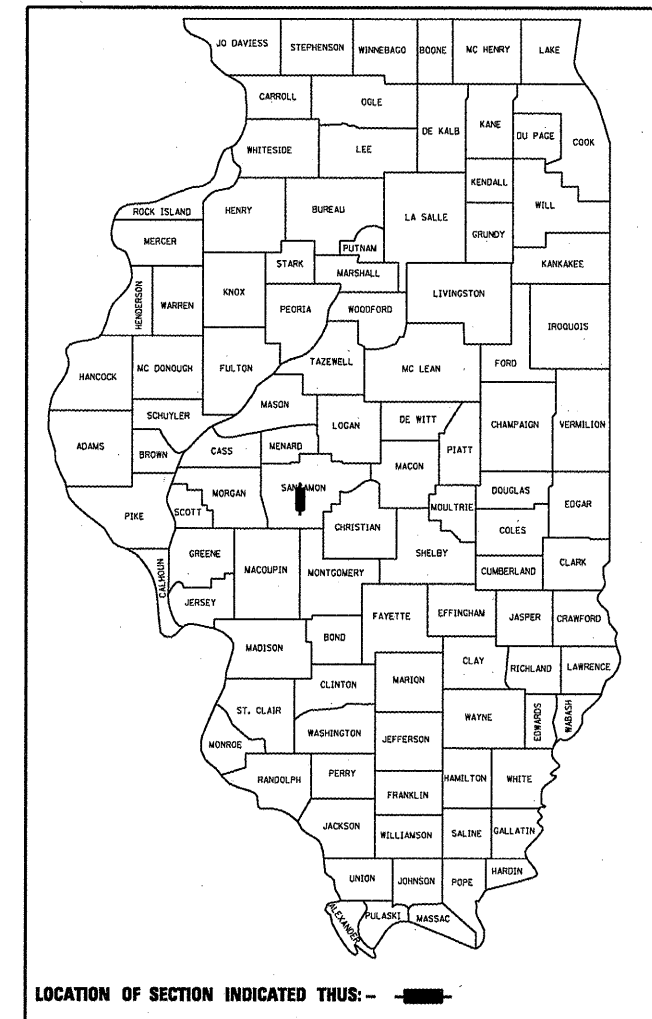
**PROPOSED
HIGHWAY PLANS**

F.A.P. ROUTE 662 (IL 4)
SECTION 3 I-10
PROJECT HSIP-0662(064)
PIER PROTECTION
SANGAMON COUNTY

C-96-179-10

F.A.P. RTE.	SECTION	COUNTY	TOTAL SHEETS	SHEET NO.
662	3 I-10	SANGAMON	5	1
		ILLINOIS	CONTRACT NO. 72D48	

D-96-179-10

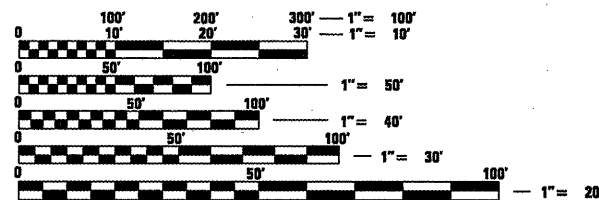


LOCATION OF SECTION INDICATED THUS: ———

FOR INDEX OF SHEETS, SEE SHEET NO. 2

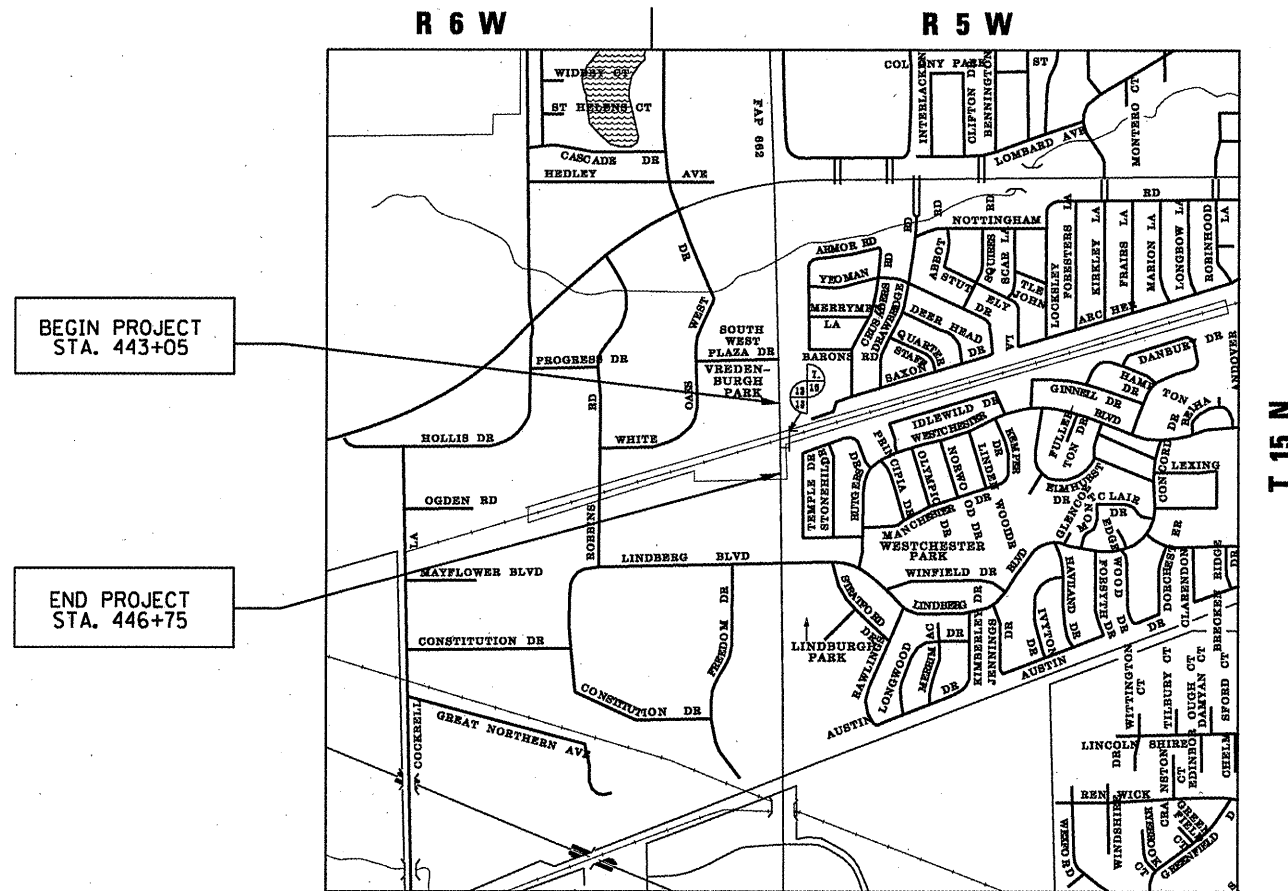
IDOT HIGHWAY STANDARDS

000001-05	630001-08	630301-05
631011-06	635006-03	635011-02
701101-02	701106-02	701901-01



FULL SIZE PLANS HAVE BEEN PREPARED USING STANDARD ENGINEERING SCALES. REDUCED SIZED PLANS WILL NOT CONFORM TO STANDARD SCALES. IN MAKING MEASUREMENTS ON REDUCED PLANS, THE ABOVE SCALES MAY BE USED.

J.U.L.I.E.
JOINT UTILITY LOCATION INFORMATION FOR EXCAVATION
1-800-892-0123
OR 811



T 15 N

PROJECT ENGINEER: JOHN NEGANGARD (217) 782-6990

PROJECT MANAGER: MARK DUST (217) 785-0597

CONTRACT NO. 72D48

GROSS LENGTH = 369.40 FT. = 0.070 MILE
NET LENGTH = 369.40 FT. = 0.070 MILE
ADT = 30700 (2007)

STATE OF ILLINOIS
DEPARTMENT OF TRANSPORTATION
DIVISION OF HIGHWAYS

SUBMITTED MARCH 25 20 10
Page 2
DEPUTY DIRECTOR OF HIGHWAYS, REGION ENGINEER

May 7 20 10
Scott E. Stitt, P.E. &
ENGINEER OF DESIGN AND ENVIRONMENT

May 7 20 10
Christine M. Reed, P.E.
DIRECTOR OF HIGHWAYS, CHIEF ENGINEER

**PRINTED BY THE AUTHORITY
OF THE STATE OF ILLINOIS**