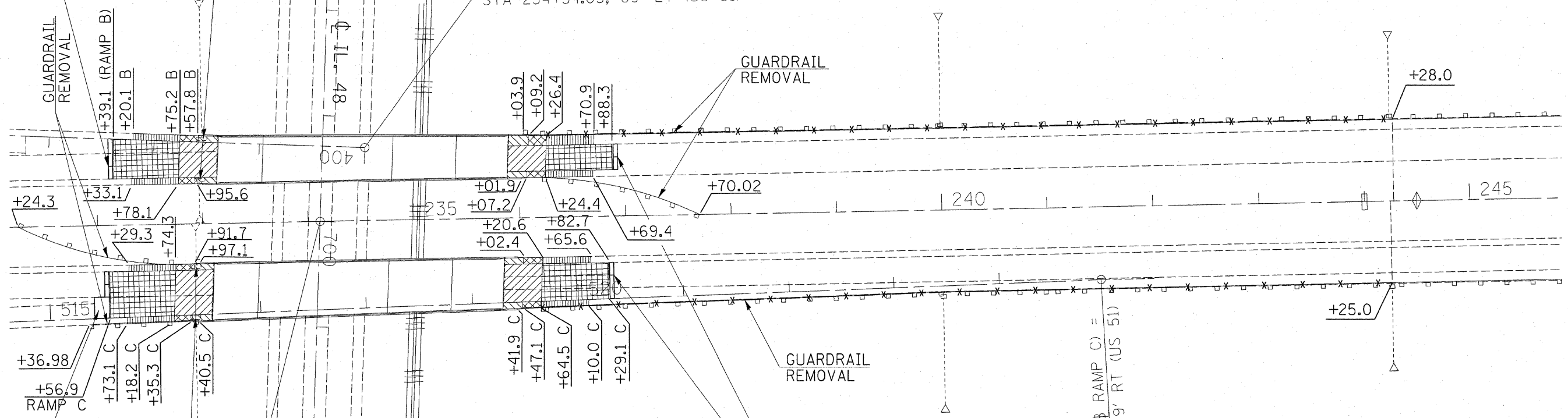




CLASS D PATCHES  
SEE SCHEDULE FOR  
QUANTITIES AND  
LOCATIONS

REMOVE INLET BOX AND END SECTION,  
PLUG AND ABANDON PIPE DRAIN  
STA. 401+54.58 RAMP C, RT.  
STA. 232+98.47 US 51, LT. MEDIAN

STA 400+00.00 (RAMP B) =  
STA 234+54.03, 69' LT (US 51)



CLASS D PATCHES  
SEE SCHEDULE FOR  
QUANTITIES AND  
LOCATIONS








REMOVE INLET BOX AND END SECTION,  
PLUG AND ABANDON PIPE DRAIN  
STA. 516+38.20 RAMP C, RT.  
STA. 232+93.06 US 51, RT. MEDIAN

CLASS D PATCHES  
SEE SCHEDULE FOR  
QUANTITIES AND  
LOCATIONS

STA 524+96.33 (RAMP C) =  
STA 241+49.81, 69' RT (US 51)

STA 234+11.34 (US 51) =  
STA 700+00.00 (IL 48)

**LEGEND**

-  P.C.C. SURFACE REMOVAL (BUTT JOINT)
-  APPROACH SLAB REMOVAL
-  BRIDGE APPROACH SHOULDER REMOVAL
-  PAVED SHOULDER REMOVAL
-  CURB REMOVAL
-  HOT-MIX ASPHALT SURFACE REMOVAL, 1/2"
-  HOT-MIX ASPHALT SURFACE REMOVAL (BUTT JOINT)

FILE NAME = c:\pwork\PWIDOT\SWARTZRW\d013894\d7	USER NAME = swartzrw 4150-shl-removal100.dgn	DESIGNED - DRAWN -	REVISED - REVISED -	<b>STATE OF ILLINOIS DEPARTMENT OF TRANSPORTATION</b>	<b>REMOVAL SHEETS 50 SCALE DETAIL OF SHEET #29</b>		F.A.P. RTE. 322	SECTION (58,20)RS	COUNTY MACON	TOTAL SHEETS 151	SHEET NO. 30	
PLOT SCALE = 50,0000' / 1" / INL		CHECKED -	REVISED -		SCALE: 50	SHEET NO. 5 OF 8 SHEETS	STA. 232+00 TO STA. 240+00	CONTRACT NO. 74150				
PLOT DATE = 3/17/2010		DATE -	REVISED -		ILLINOIS FED. AID PROJECT							