










**LEGEND**

-  TYPE III BARRICADE
-  TEMPORARY IMPACT ATTENUATOR (FULL RE-DIRECTIVE)
-  WORK AREA
-  TEMPORARY CONCRETE BARRIER
-  DIRECTIONAL INDICATOR BARRICADE W/ STEADY BURN MONODIRECTIONAL LIGHT
-  TYPE II BARRICADE DRUM OR VERTICAL BARRICADE W/ STEADY BURN MONODIRECTIONAL LIGHT
-  TEMPORARY IMPACT ATTENUATOR
-  ARROW BOARD
-  DASHED TEMPORARY PAVEMENT MARKING LINE

FILE NAME =	USER NAME = swartzw	DESIGNED -	REVISED -	<b>STATE OF ILLINOIS DEPARTMENT OF TRANSPORTATION</b>	<b>STAGE 1 TRAFFIC CONTROL</b>			F.A.P. RTE.	SECTION	COUNTY	TOTAL SHEETS	SHEET NO.
c:\pw_work\PW\DOT\SWARTZRW\d0138944\d7	4150-sht-stage1trafficcontrol.dgn	DRAWN -	REVISED -		SCALE: 50	SHEET NO. 2 OF 6 SHEETS	STA. 125+00 TO STA. 140+00	322	(58-20)RS	MACON	151	47
PLOT SCALE = 50.0000 ' / IN.	PLOT DATE = 3/17/2010	CHECKED -	REVISED -					CONTRACT NO. 74150				
PLOT DATE = 3/17/2010	DATE -	REVISED -	REVISED -					ILLINOIS FED. AID PROJECT				