










LEGEND

-  TYPE III BARRICADE
-  TEMPORARY IMPACT ATTENUATOR (FULL RE-DIRECTIVE)
-  WORK AREA
-  TEMPORARY CONCRETE BARRIER
-  DIRECTIONAL INDICATOR BARRICADE W/STEADY BURN MONODIRECTIONAL LIGHT
-  TYPE II BARRICADE DRUM OR VERTICAL BARRICADE W/STEADY BURN MONODIRECTIONAL LIGHT
-  TEMPORARY IMPACT ATTENUATOR
-  ARROW BOARD
-  DASHED TEMPORARY PAVEMENT MARKING LINE

FILE NAME = c:\pwork\p\1001\SWARTZRW\d0138944\d7	USER NAME = swartzrw 4150-sh1-stage1trafficcontrol.dgn	DESIGNED - DRAWN -	REVISED - REVISED -	STATE OF ILLINOIS DEPARTMENT OF TRANSPORTATION	STAGE 1 TRAFFIC CONTROL			F.A.P. RTE. 322	SECTION (58-20)RS	COUNTY MACON	TOTAL SHEETS 151	SHEET NO. 48
	PLOT SCALE = 50.0000' / IN.	CHECKED -	REVISED -		SCALE: 50	SHEET NO. 3	OF 6 SHEETS	STA. 140+00	TO STA. 155+00	CONTRACT NO. 74150		
	PLOT DATE = 3/17/2010	DATE -	REVISED -		ILLINOIS FED. AID PROJECT							