










LEGEND

-  TYPE III BARRICADE
-  TEMPORARY IMPACT ATTENUATOR (FULL RE-DIRECTIVE)
-  WORK AREA
-  TEMPORARY CONCRETE BARRIER
-  DIRECTIONAL INDICATOR BARRICADE W/ STEADY BURN MONODIRECTIONAL LIGHT
-  TYPE II BARRICADE DRUM OR VERTICAL BARRICADE W/ STEADY BURN MONODIRECTIONAL LIGHT
-  TEMPORARY IMPACT ATTENUATOR
-  ARROW BOARD
-  DASHED TEMPORARY PAVEMENT MARKING LINE

FILE NAME =	USER NAME = swartzrw	DESIGNED -	REVISED -	STATE OF ILLINOIS DEPARTMENT OF TRANSPORTATION	STAGE 1 TRAFFIC CONTROL			F.A.P. RTE.	SECTION	COUNTY	TOTAL SHEETS	SHEET NO.
c:\pw_work\PW\DOT\SWARTZRW\d0138944\d7	4150-sh1-stage1trafficcontrol.dgn	DRAWN -	REVISED -					322	(58-20)RS	MACON	151	50
	PLOT SCALE = 50,0000 ' / IN.	CHECKED -	REVISED -					CONTRACT NO. 74150				
	PLOT DATE = 3/17/2018	DATE -	REVISED -					ILLINOIS FED. AID PROJECT				
								SCALE: 50	SHEET NO. 5 OF 6 SHEETS	STA. 230+00 TO STA. 245+00		