










**LEGEND**

-  TYPE III BARRICADE
-  TEMPORARY IMPACT ATTENUATOR (FULL RE-DIRECTIVE)
-  WORK AREA
-  TEMPORARY CONCRETE BARRIER
-  DIRECTIONAL INDICATOR BARRICADE W/ STEADY BURN MONODIRECTIONAL LIGHT
-  TYPE II BARRICADE DRUM OR VERTICAL BARRICADE W/ STEADY BURN MONODIRECTIONAL LIGHT
-  TEMPORARY IMPACT ATTENUATOR
-  ARROW BOARD
-  DASHED TEMPORARY PAVEMENT MARKING LINE

FILE NAME = c:\pwork\PW100T\SWARTZRW\d0138944.dgn	USER NAME = swartzrw	DESIGNED -	REVISED -	<b>STATE OF ILLINOIS DEPARTMENT OF TRANSPORTATION</b>	<b>STAGE 1 TRAFFIC CONTROL</b>			F.A.P. RTE.	SECTION	COUNTY	TOTAL SHEETS	SHEET NO.
	4150-sht-stage1trafficcontrol.dgn	DRAWN -	REVISED -					322	(58-20)RS	MACON	151	51
	PLOT SCALE = 50.0000' / IN.	CHECKED -	REVISED -					CONTRACT NO. 74150				
	PLOT DATE = 3/17/2010	DATE -	REVISED -					ILLINOIS FED. AID PROJECT				
				SCALE: 50	SHEET NO. 6 OF 6 SHEETS	STA. 245+00 TO STA. 260+00						