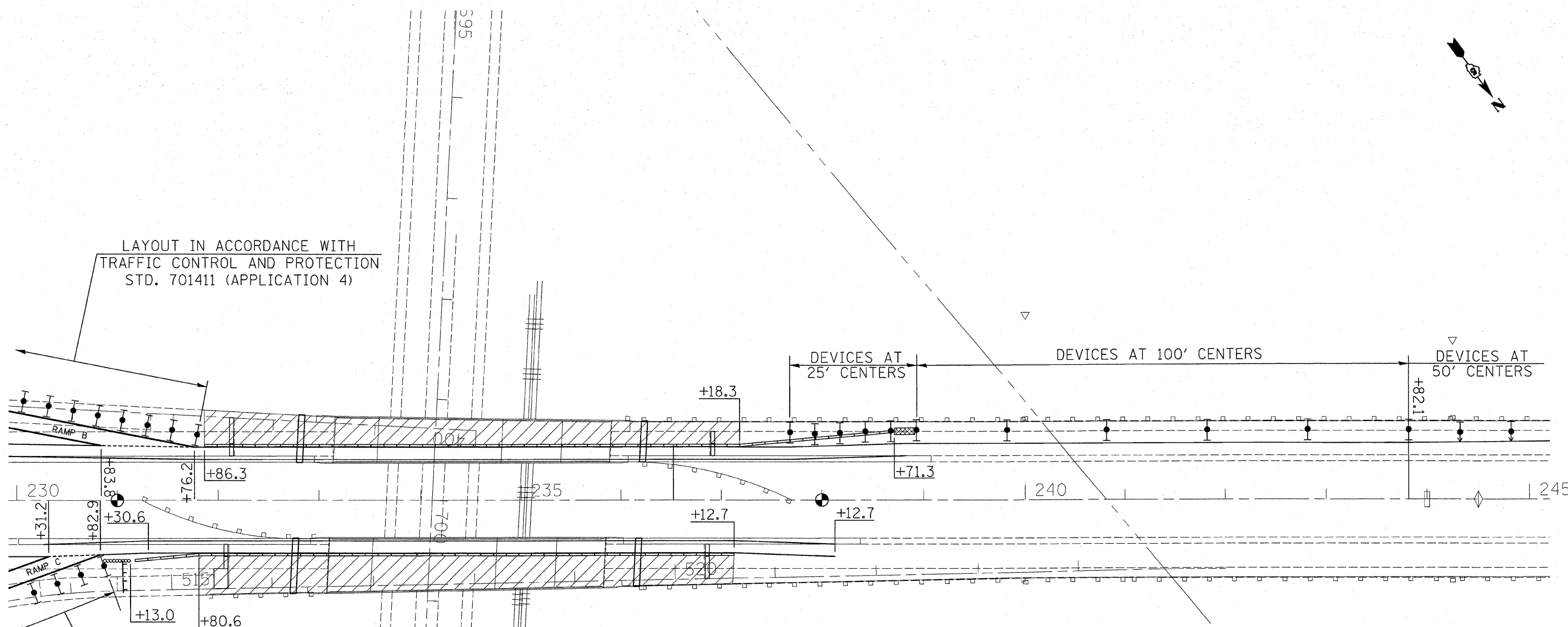













LAYOUT IN ACCORDANCE WITH
TRAFFIC CONTROL AND PROTECTION
STD. 701411 (APPLICATION 4)



LAYOUT IN ACCORDANCE WITH
TRAFFIC CONTROL AND PROTECTION
STD. 701411 (APPLICATION 2)

LEGEND

-  TYPE III BARRICADE
-  TEMPORARY IMPACT ATTENUATOR (FULL RE-DIRECTIVE)
-  WORK AREA
-  TEMPORARY CONCRETE BARRIER
-  DIRECTIONAL INDICATOR BARRICADE W/ STEADY BURN MONODIRECTIONAL LIGHT
-  TYPE II BARRICADE DRUM OR VERTICAL BARRICADE W/ STEADY BURN MONODIRECTIONAL LIGHT
-  TEMPORARY IMPACT ATTENUATOR
-  ARROW BOARD
-  DASHED TEMPORARY PAVEMENT MARKING LINE

FILE NAME =	USER NAME = swartzw	DESIGNED -	REVISED -
c:\pwork\PWIDOT\SWARTZRW\d0138944\d7	4150-sh2-stage2traffcontrol.dgn	DRAWN -	REVISED -
	PLOT SCALE = 50.0000 ' / IN.	CHECKED -	REVISED -
	PLOT DATE = 3/17/2018	DATE -	REVISED -

**STATE OF ILLINOIS
DEPARTMENT OF TRANSPORTATION**

STAGE 2 TRAFFIC CONTROL

SCALE: 50 SHEET NO. 5 OF 6 SHEETS STA. 230+00 TO STA. 245+00

F.A.P. RTE.	SECTION	COUNTY	TOTAL SHEETS	SHEET NO.
322	(58-20)RS	MACON	151	56
ILLINOIS FED. AID PROJECT			CONTRACT NO. 74150	