










LEGEND

-  TYPE III BARRICADE
-  TEMPORARY IMPACT ATTENUATOR (FULL RE-DIRECTIVE)
-  WORK AREA
-  TEMPORARY CONCRETE BARRIER
-  DIRECTIONAL INDICATOR BARRICADE W/STEADY BURN MONODIRECTIONAL LIGHT
-  TYPE II BARRICADE DRUM OR VERTICAL BARRICADE W/STEADY BURN MONODIRECTIONAL LIGHT
-  TEMPORARY IMPACT ATTENUATOR
-  ARROW BOARD
-  DASHED TEMPORARY PAVEMENT MARKING LINE

FILE NAME =	USER NAME = swartzw	DESIGNED -	REVISED -	STATE OF ILLINOIS DEPARTMENT OF TRANSPORTATION	STAGE 2 TRAFFIC CONTROL			F.A.P. RTE.	SECTION	COUNTY	TOTAL SHEETS	SHEET NO.
c:\pwork\PWIDOT\SWARTZRW\d0138944\d7	4150-shrt-stage2-trafficcontrol.dgn	DRAWN -	REVISED -		SCALE: 50	SHEET NO. 6 OF 6 SHEETS	STA. 245+00 TO STA. 260+00	322	(58-20)RS	MACON	151	57
	PLOT SCALE = 50.0000 "/ IN.	CHECKED -	REVISED -					CONTRACT NO. 74150				
	PLOT DATE = 3/17/2018	DATE -	REVISED -					ILLINOIS FED. AID PROJECT				